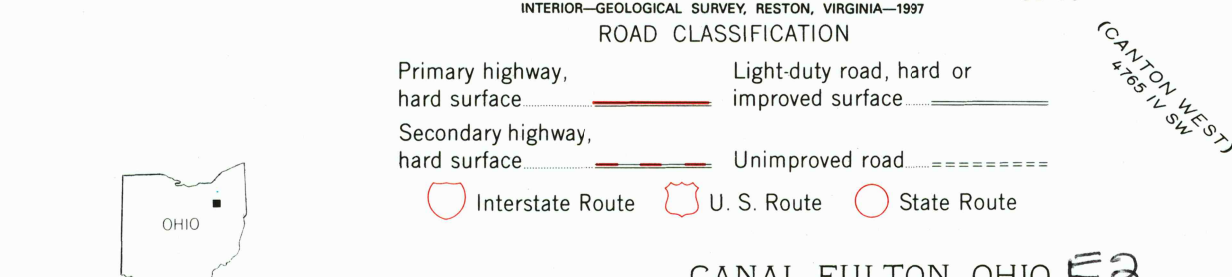
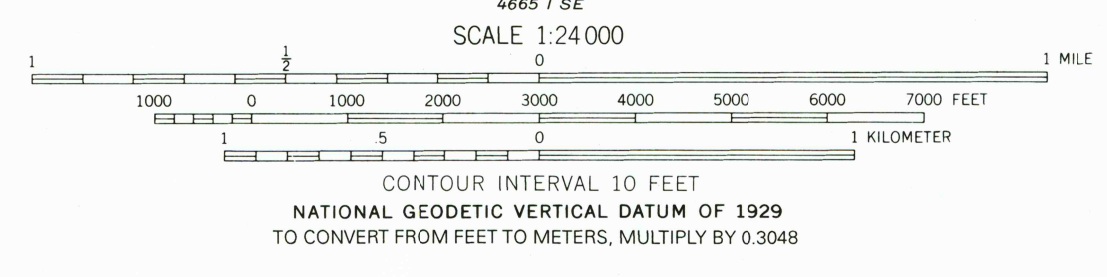
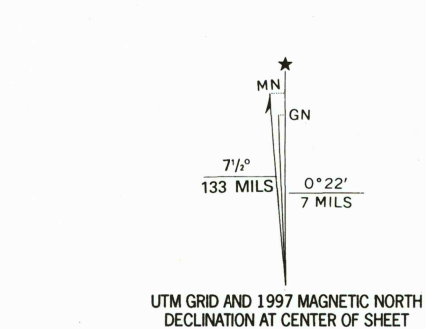


Produced by the United States Geological Survey
Topography compiled 1957. Planimetry derived from imagery taken 1976. Photospotted using imagery dated 1994; no major culture or drainage changes observed. Survey control current as of 1958. Boundaries, other than corporate, revised 1997.
North American Datum of 1927 (NAD 27). Projection and 10 000-foot ticks: Ohio coordinate system, north zone (Lambert conformal conic).
1000-meter Universal Transverse Mercator grid, zone 17 North American Datum of 1983 (NAD 83) is shown by dashed corner ticks. The values of the shift between NAD 27 and NAD 83 for 7.5-minute intersections are obtainable from National Geodetic Survey NADCON software.
Area within R. 10 W.-T. 1 N. and T. 2 N. based on the Muskingum River Base
Area within R. 9 W.-T. 11 N. and T. 12 N. based on the Ohio River Base
Dotted land line established by the Connecticut Land Company
There may be private inholdings within the boundaries of the National or State reservations shown on this map
Information shown in purple may not meet USGS content standards and may conflict with previously mapped contours



THIS MAP COMPLIES WITH NATIONAL MAP ACCURACY STANDARDS
FOR SALE BY U.S. GEOLOGICAL SURVEY, P.O. BOX 25286, DENVER, COLORADO 80225
A FOLDER DESCRIBING TOPOGRAPHIC MAPS AND SYMBOLS IS AVAILABLE ON REQUEST

CANAL FULTON, OHIO

1994

NIMA 4665 1 NE-SERIES V852

