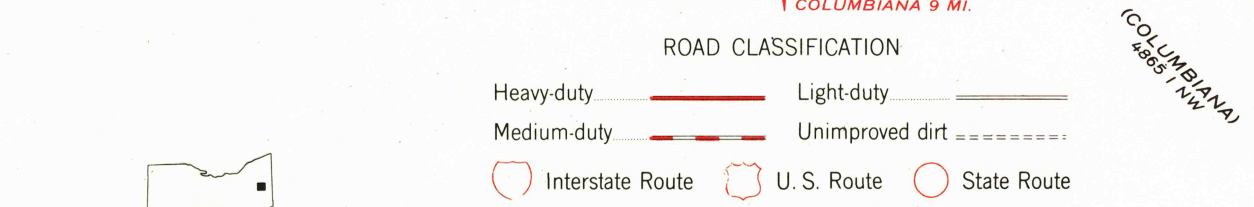
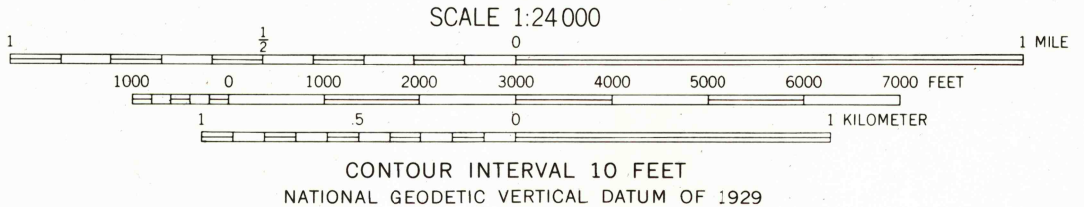
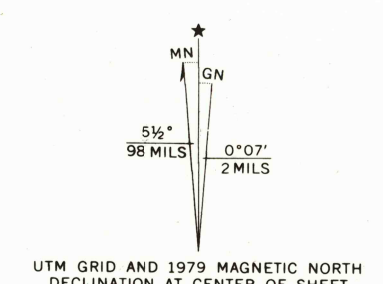


Mapped, edited, and published by the Geological Survey in cooperation with County of Mahoning
Revised in cooperation with State of Ohio agencies
Control by USGS, USC&GS, and Mahoning County
Topography by photogrammetric methods from aerial photographs taken 1950 and planetable surveys 1952. Revised from aerial photographs taken 1962. Field checked 1963
Polyconic projection. 1927 North American datum
10,000-foot grid based on Ohio coordinate system, north zone
1000-meter Universal Transverse Mercator grid ticks, zone 17, shown in blue
Fine red dashed lines indicate selected fence and field lines where generally visible on aerial photographs. This information is unchecked
Entire area lies within the Connecticut Western Reserve
Land lines established by private subdivision of the Connecticut Western Reserve



THIS MAP COMPLIES WITH NATIONAL MAP ACCURACY STANDARDS
FOR SALE BY U. S. GEOLOGICAL SURVEY, RESTON, VIRGINIA 22092
A FOLDER DESCRIBING TOPOGRAPHIC MAPS AND SYMBOLS IS AVAILABLE ON REQUEST

Revisions shown in purple compiled in cooperation with State of Ohio agencies from aerial photographs taken 1977. This information not field checked. Map edited 1979
Boundary lines shown in purple compiled from latest information available from the controlling authority

CANFIELD, OHIO
N4100—W8045/7.5
1963
PHOTOREVISED 1979
AMS 4866 III SE—SERIES V852