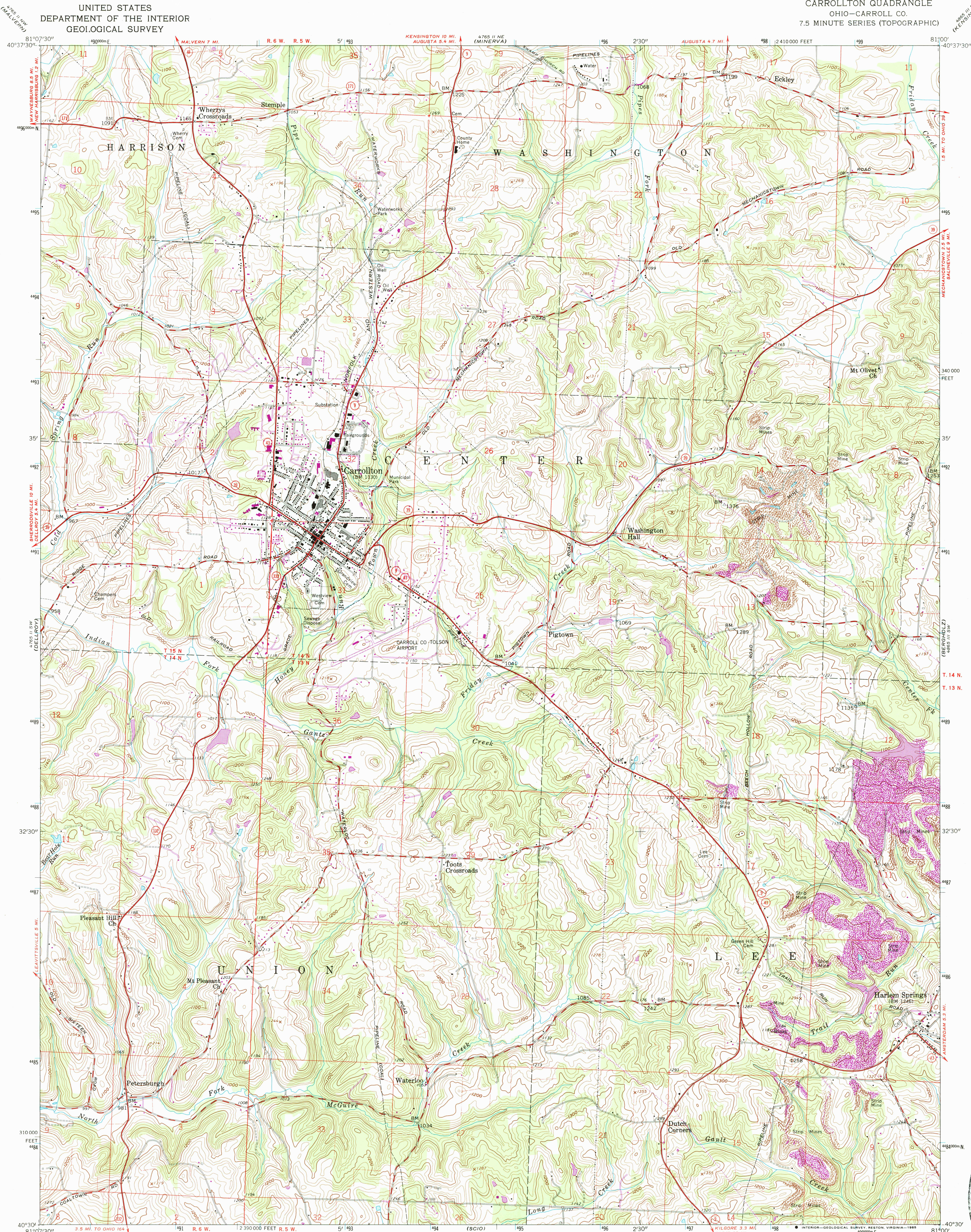


UNITED STATES  
DEPARTMENT OF THE INTERIOR  
GEOLOGICAL SURVEY

CARROLLTON QUADRANGLE  
OHIO—CARROLL CO.  
7.5 MINUTE SERIES (TOPOGRAPHIC)



Mapped, edited, and published by the Geological Survey

Control by USGS and NOS/NOAA

Topography by photogrammetric methods from aerial  
photographs taken 1958. Field checked 1959

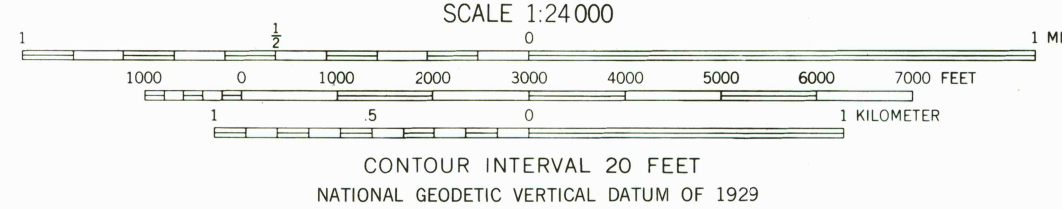
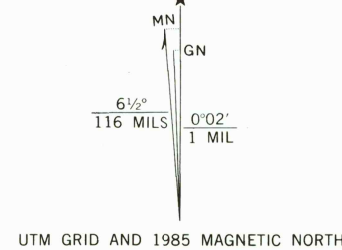
Polyconic projection. 10,000-foot grid ticks based on Ohio  
coordinate system, north zone  
1000-meter Universal Transverse Mercator grid ticks,  
zone 17, shown in blue

1927 North American Datum  
To place on the predicted North American Datum 1983  
move the projection lines 3 meters south and  
15 meters west as shown by dashed corner ticks

Fine red dashed lines indicate selected fence and field lines where  
generally visible on aerial photographs. This information is unchecked

Land lines based on the Ohio River Base

Entire area lies within the Old Seven Ranges



ROAD CLASSIFICATION	
Heavy-duty	Light-duty
Medium-duty	Unimproved dirt
	State Route

THIS MAP COMPLIES WITH NATIONAL MAP ACCURACY STANDARDS  
FOR SALE BY U. S. GEOLOGICAL SURVEY, RESTON, VIRGINIA 22092  
A FOLDER DESCRIBING TOPOGRAPHIC MAPS AND SYMBOLS IS AVAILABLE ON REQUEST

Revisions shown in purple and woodland compiled in cooperation  
with State of Ohio agencies from aerial photographs taken  
1982 and other sources. This information not field checked  
Map edited 1985

CARROLLTON, OHIO  
40081-E1-TF-024

1959  
PHOTOREVISED 1985  
DMA 4765 II SE—SERIES V852

USGS NMD RESEARCH  
DEC 12 1985  
REFERENCE COLLECTION