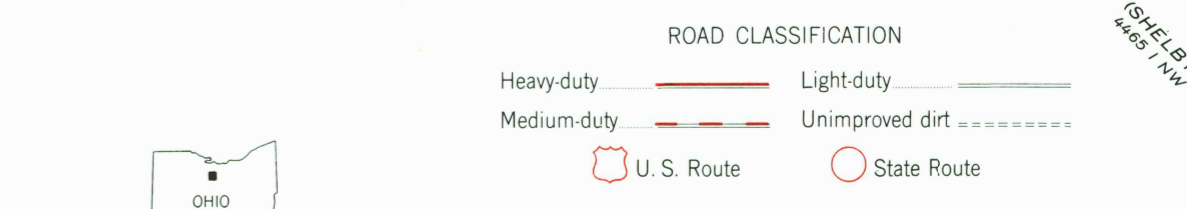
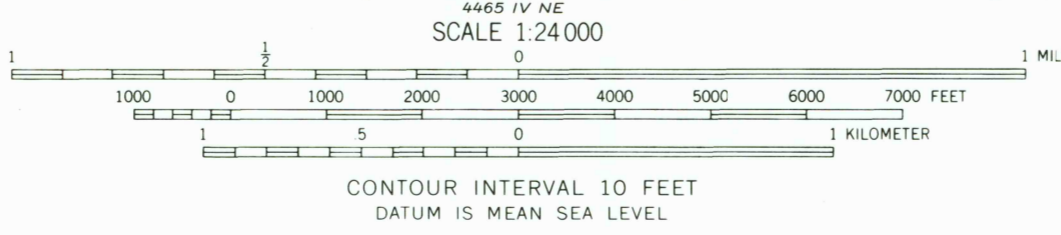
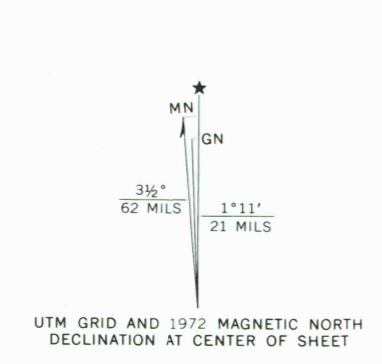


USGS AND HISTORICAL MAPS  
APR 17 1991  
REC'D FILE COPY

Mapped, edited, and published by the Geological Survey  
Control by USGS and USC&GS  
Topography from aerial photographs by photogrammetric methods  
Aerial photographs taken 1959. Field check 1960  
Polyconic projection. 1927 North American datum  
10,000-foot grid based on Ohio coordinate system, north zone  
1000-meter Universal Transverse Mercator grid ticks,  
zone 17, shown in blue  
Land lines west of Connecticut Western Reserve based on the  
First Principal Meridian. Dotted land lines established by  
private subdivision of the Connecticut Western Reserve  
Fine red dashed lines indicate selected fence and field lines where  
generally visible on aerial photographs. This information is unchecked  
Map photoinspected 1977  
No major culture or drainage changes observed



THIS MAP COMPLIES WITH NATIONAL MAP ACCURACY STANDARDS  
FOR SALE BY U.S. GEOLOGICAL SURVEY  
DENVER, COLORADO 80225, OR RESTON, VIRGINIA 22092  
A FOLDER DESCRIBING TOPOGRAPHIC MAPS AND SYMBOLS IS AVAILABLE ON REQUEST

Revisions shown in purple compiled in cooperation with  
State of Ohio agencies from aerial photographs taken  
1972. This information not field checked

CENTERTON, OHIO  
N4100-W8245/7.5  
PHOTOINSPECTED 1977  
1960  
PHOTOREVISED 1972  
AMS 4466 III SE-SERIES V852