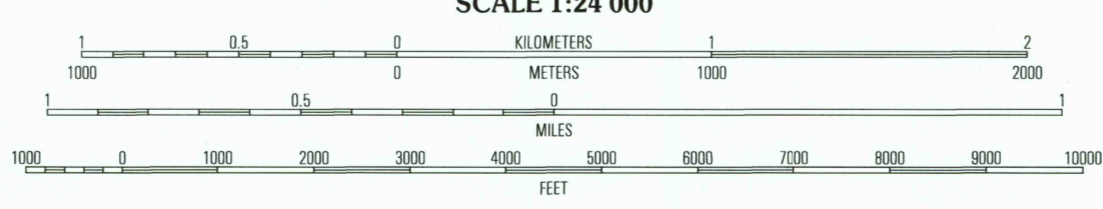
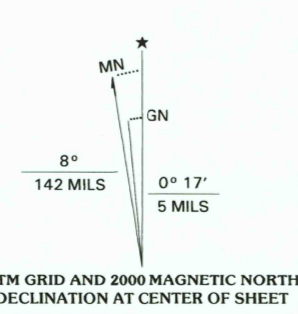
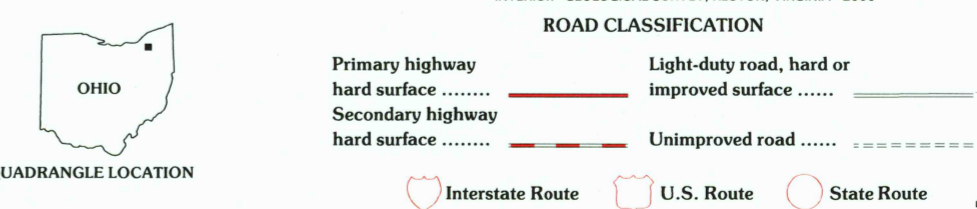


RECEIVED  
JAN 31 2001  
USGS NWML  
HISTORICAL MAP ARCHIVES

Produced by the United States Geological Survey  
Topography compiled 1952. Planimetry derived from imagery taken 1994 and other sources. Public Land Survey System and survey control current as of 1963.  
North American Datum of 1983 (NAD 83). Projection and 1 000-meter grid: Universal Transverse Mercator, zone 17 2 500-meter ticks: Ohio Coordinate System of 1983 (north zone).  
North American Datum of 1927 (NAD 27) is shown by dashed corner ticks. The values of the shift between NAD 83 and NAD 27 for 7.5-minute intersections are obtainable from National Geodetic Survey NADCON software.  
Entire area lies within the Connecticut Western Reserve. Dotted land lines established by private subdivision of the Connecticut Western Reserve.  
Landmark buildings verified 1963.



SCALE 1:24 000  
CONTOUR INTERVAL 10 FEET  
NATIONAL GEODETIC VERTICAL DATUM OF 1929  
TO CONVERT FROM FEET TO METERS, MULTIPLY BY 0.3048



1	2	3	4	5	6	7	8
			1 East Cleveland				
			2 Mayfield Heights				
			3 Chesterland				
			4 Shaker Heights				
			5 South Resell				
			6 Northfield				
			7 Twinsburg				
			8 Aurora				

CHAGRIN FALLS, OH  
1994  
NIMA 4766 IV NW-SERIES V852



THIS MAP COMPLIES WITH NATIONAL MAP ACCURACY STANDARDS  
FOR SALE BY U.S. GEOLOGICAL SURVEY, P.O. BOX 25286, DENVER, COLORADO 80225  
A FOLDER DESCRIBING TOPOGRAPHIC MAPS AND SYMBOLS IS AVAILABLE ON REQUEST

