

Mapped, edited, and published by the Geological Survey

Control by USGS and USC&GS

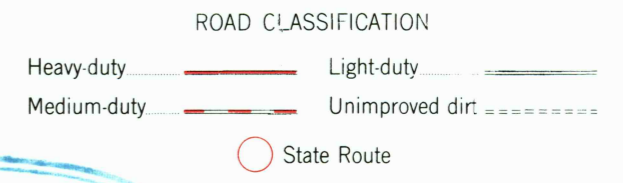
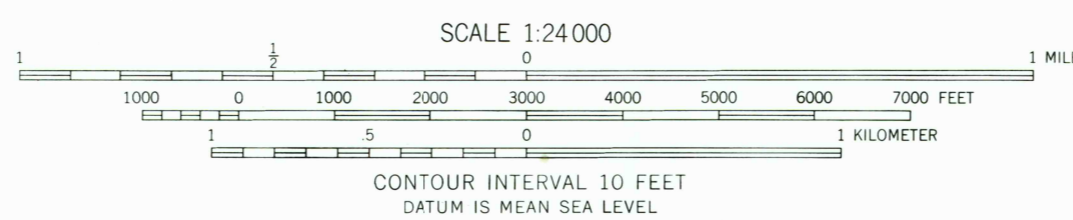
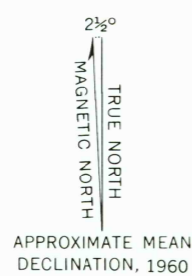
Topography from aerial photographs by photogrammetric methods
Aerial photographs taken 1959. Field check 1960

Polyconic projection. 1927 North American datum
10,000-foot grid based on Ohio coordinate system, north zone
1000-meter Universal Transverse Mercator grids ticks,
zone 17, shown in blue

Entire area lies within Congress Lands
Land lines based on the First Principal Meridian

Fine red dashed lines indicate selected fence and field lines where
generally visible on aerial photographs. This information is unchecked

Map photoinsected 1981
No major culture or drainage changes observed



THIS MAP COMPLIES WITH NATIONAL MAP ACCURACY STANDARDS
FOR SALE BY U.S. GEOLOGICAL SURVEY
DENVER, COLORADO 80225, OR RESTON, VIRGINIA 22092
A FOLDER DESCRIBING TOPOGRAPHIC MAPS AND SYMBOLS IS AVAILABLE ON REQUEST



CHATFIELD, OHIO
NW/4 BUCYRUS 15' QUADRANGLE
N4052.5-W8252.5/7.5
PHOTOINSECTED 1981
1960