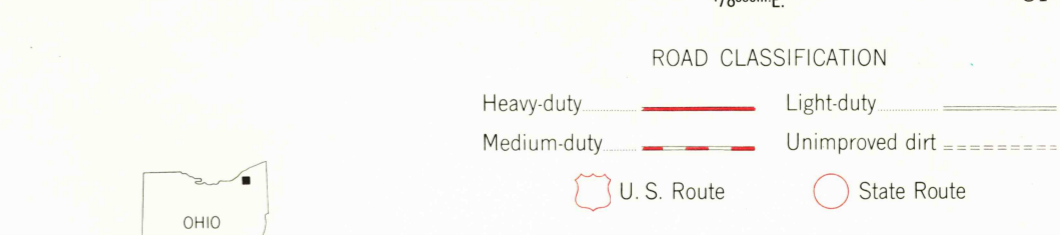
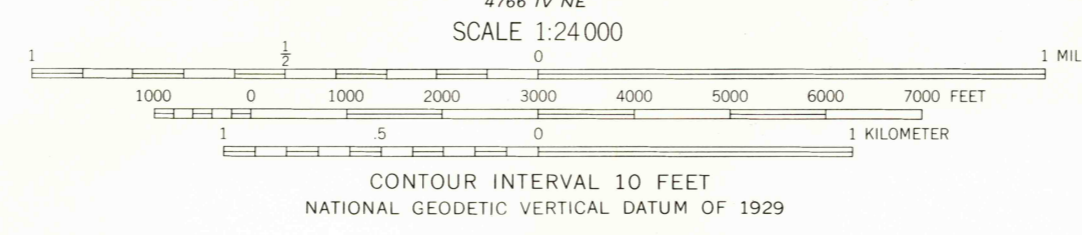
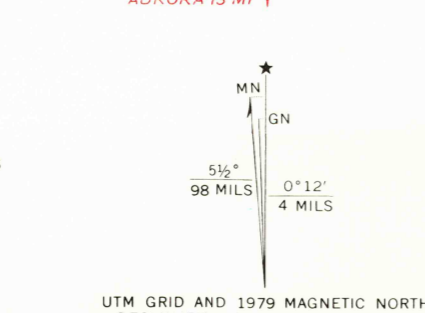


Mapped, edited, and published by the Geological Survey
Revised in cooperation with State of Ohio agencies
Control by USGS, USCGS, U.S. Lake Survey, and Cleveland
Regional Geodetic Survey
Topography by photogrammetric methods from aerial photographs
taken 1952. Field checked 1953. Revised from aerial
photographs taken 1962. Field checked 1963
Polyconic projection. 1927 North American datum
10,000-foot grid based on Ohio coordinate system, north zone
1000-meter Universal Transverse Mercator grid ticks,
zone 17, shown in blue
Fine red dashed lines indicate selected fence and field lines where
generally visible on aerial photographs. This information is unchecked
Entire area lies within the Connecticut Western Reserve
Land lines established by private subdivision of the
Connecticut Western Reserve



CHESTERLAND, OHIO

N4130—W8115/7.5

1963
PHOTOREVISED 1979
AMS 4767 III SE—SERIES V852

THIS MAP COMPLIES WITH NATIONAL MAP ACCURACY STANDARDS
FOR SALE BY U.S. GEOLOGICAL SURVEY, RESTON, VIRGINIA 20192
A FOLDER DESCRIBING TOPOGRAPHIC MAPS AND SYMBOLS IS AVAILABLE ON REQUEST

Revisions shown in purple compiled in cooperation with
State of Ohio agencies from aerial photographs taken
1977. This information not field checked. Map edited 1979
Boundary lines shown in purple compiled from latest
information available from the controlling authority

FEB 24 1983

RETURN TO:
USGS MND HISTORICAL MAP ARCHIVES