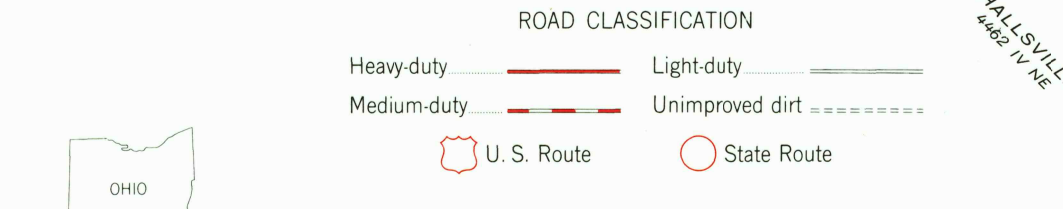
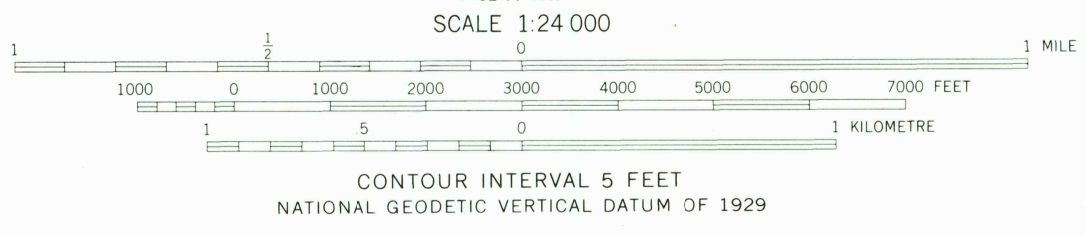
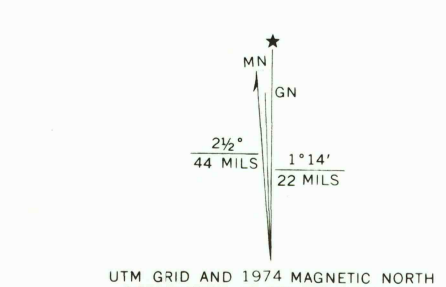


Mapped, edited, and published by the Geological Survey
Control by USGS and NOS/NOAA
Topography by photogrammetric methods from aerial photographs taken 1960. Field checked 1961
Polyconic projection. 1927 North American datum
10,000-foot grid based on Ohio coordinate system, south zone
1000-metre Universal Transverse Mercator grid ticks, zone 17, shown in blue
Fine red dashed lines indicate selected fence and field lines where generally visible on aerial photographs. This information is unchecked
Red tint indicates area in which only landmark buildings are shown
Area west of the Scioto River lies within the Virginia Military District
Area within R. 22 W. based on the Scioto River Base
Area within R. 21 W. based on the Ohio River Base



CIRCLEVILLE, OHIO

39082E8-TF-024

1961

PHOTOREVISED 1974
DMA 4463 III SW-SERIES V852

THIS MAP COMPLIES WITH NATIONAL MAP ACCURACY STANDARDS
FOR SALE BY U. S. GEOLOGICAL SURVEY, DENVER, COLORADO 80225
OR RESTON, VIRGINIA 22092
A FOLDER DESCRIBING TOPOGRAPHIC MAPS AND SYMBOLS IS AVAILABLE ON REQUEST

Revisions shown in purple compiled in cooperation with State of Ohio agencies from aerial photographs taken 1974. This information not field checked.
Purple tint indicates extension of urban areas

REC'D FILE COPY
JUL 25 1969
USGS MAP INFORMATION UNIT