

(NEW LEXINGTON)
4563 II NW
4563 II NE

UNITED STATES
DEPARTMENT OF THE INTERIOR
GEOLOGICAL SURVEY

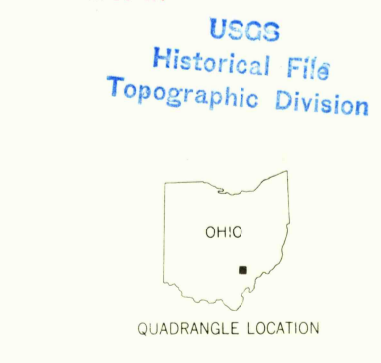
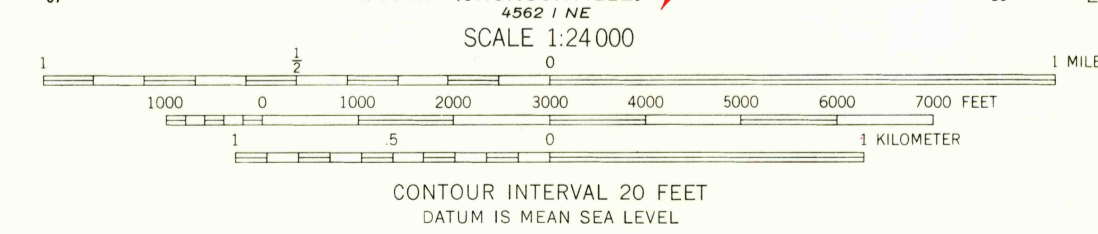
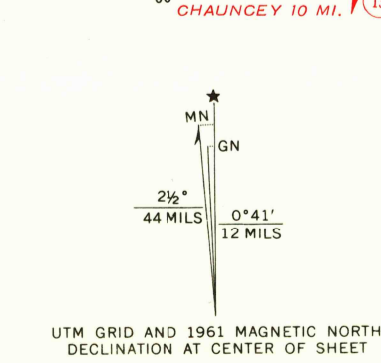
STATE OF OHIO
DEPARTMENT OF HIGHWAYS
DEPARTMENT OF NATURAL RESOURCES
DIVISION OF GEOLOGICAL SURVEY

CORNING QUADRANGLE
OHIO
7.5 MINUTE SERIES (TOPOGRAPHIC)
SE 1/4 NEW LEXINGTON 15' QUADRANGLE

4563 II NW
4563 II NE
(PROVED LOCK)



Mapped, edited, and published by the Geological Survey
Control by USGS and USC&GS
Topography by photogrammetric methods from aerial
photographs taken 1960. Field checked 1961
Polyconic projection. 1927 North American datum
10,000-foot grid based on Ohio coordinate system, south zone
1000-meter Universal Transverse Mercator grid ticks,
zone 17, shown in blue
Fine red dashed lines indicate selected fence and field lines where
generally visible on aerial photographs. This information is unchecked
Unlabeled wells are oil wells
Land lines based on the Ohio River Base
Dotted land lines established by private subdivision
of the Ohio Company Purchase



ROAD CLASSIFICATION
Medium-duty ——— Light-duty ———
Unimproved dirt ———
State Route ———
CORNING, OHIO
SE 1/4 NEW LEXINGTON 15' QUADRANGLE
N 3930—W 8200/7.5
1961
AMS 4563 II SE—SERIES V852
JUN 28 1971