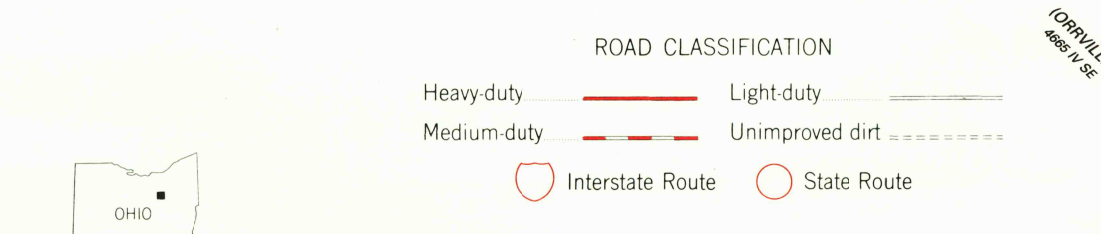
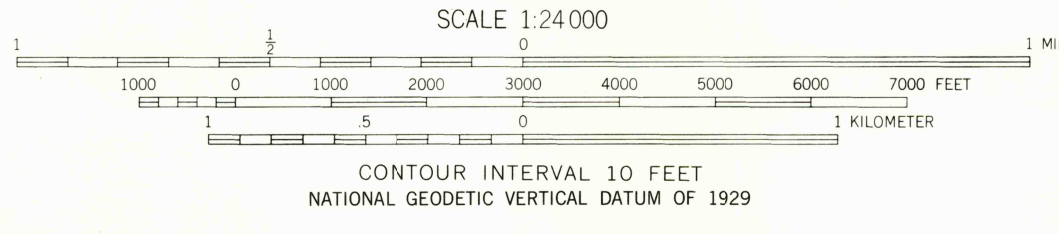
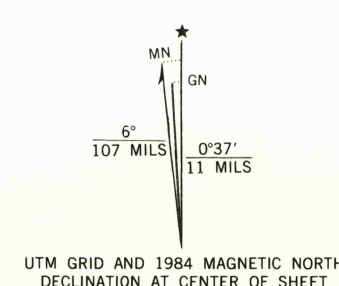


Mapped, edited, and published by the Geological Survey
Control by USGS and NOS/NOAA
Topography by photogrammetric methods from aerial
photographs taken 1960. Field checked 1961
Polyconic projection. 10,000-foot grid ticks based on Ohio
coordinate system, north zone
1000-meter Universal Transverse Mercator grid ticks,
zone 17, shown in blue
1927 North American Datum
To place on the predicted North American Datum 1983
move the projection lines 2 meters south and
12 meters west as shown by dashed corner ticks
Fine red dashed lines indicate selected fence and field lines where
generally visible on aerial photographs. This information is unchecked
Land lines within Connecticut Western Reserve established by private
subdivision. Land lines within Congress Lands north of the
Old Seven Ranges based on the Ohio River Base
Unlabeled wells are oil wells



THIS MAP COMPLIES WITH NATIONAL MAP ACCURACY STANDARDS
FOR SALE BY U.S. GEOLOGICAL SURVEY, RESTON, VIRGINIA 22092
A FOLDER DESCRIBING TOPOGRAPHIC MAPS AND SYMBOLS IS AVAILABLE ON REQUEST

Revisions shown in purple and woodland compiled in cooperation
with State of Ohio agencies from aerial photographs taken
1982 and other sources. This information not field checked
Map edited 1984

CRESTON, OHIO
40081-H8-TF-024
1961
PHOTOREVISED 1984
DMA 4665 IV NW - SERIES V852

1965 MODIFIED TO COMPLY WITH MAP ACTIVITY