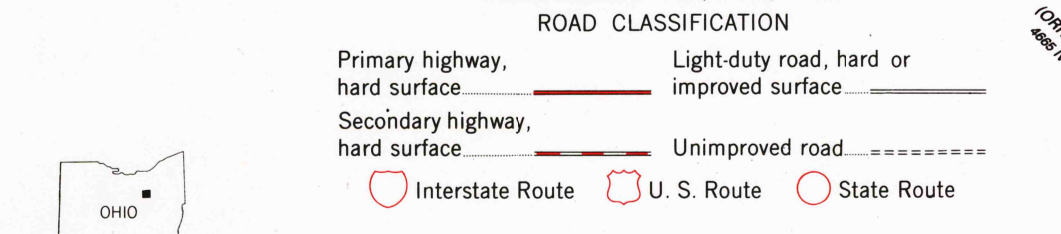
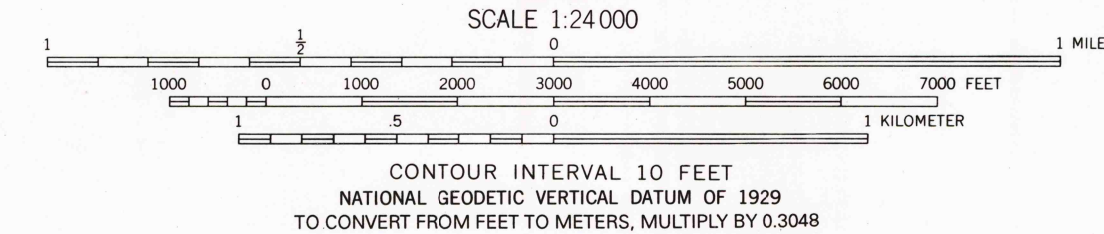
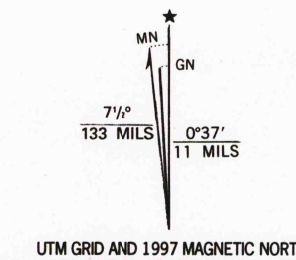


USGS AND HISTORICAL
MAP ARCHIVES
MAY 31 1998
REC'D FILE COPY

Produced by the United States Geological Survey
Topography compiled 1960. Planimetry derived from imagery taken 1962. Photoinspected using imagery dated 1994; no major culture or drainage changes observed. Survey control current as of 1961. Boundaries, other than corporate, verified 1997.
North American Datum of 1927 (NAD 27). Projection and 10 000-foot ticks: Ohio coordinate system, north zone (Lambert conformal conic).
1000-meter Universal Transverse Mercator grid, zone 17.
North American Datum of 1983 (NAD 83) is shown by dashed corner ticks. The values of the shift between NAD 27 and NAD 83 for 7.5-minute intersections are obtainable from National Geodetic Survey NADCON software.
Land lines within Connecticut Western Reserve established by private subdivision. Land lines within Congress Lands north of the Old Seven Ranges based on the Ohio River Base.
Information shown in purple may not meet USGS content standards and may conflict with previously mapped contours.



THIS MAP COMPLIES WITH NATIONAL MAP ACCURACY STANDARDS
FOR SALE BY U.S. GEOLOGICAL SURVEY, P.O. BOX 25286, DENVER, COLORADO 80225
A FOLDER DESCRIBING TOPOGRAPHIC MAPS AND SYMBOLS IS AVAILABLE ON REQUEST

CRESTON, OHIO
1994
NIMA 4665 IV NW-SERIES V852

ISBN 0-607-67463-X
9 780607 874639