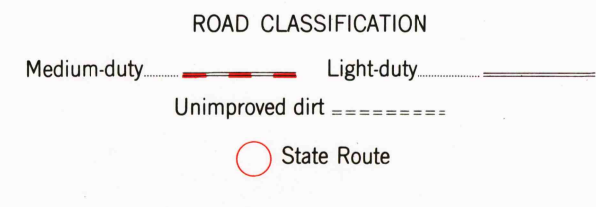
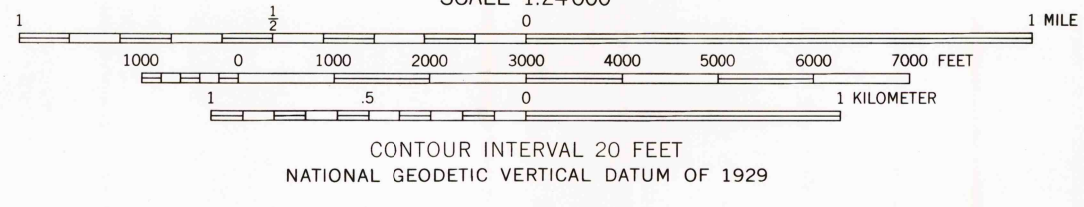
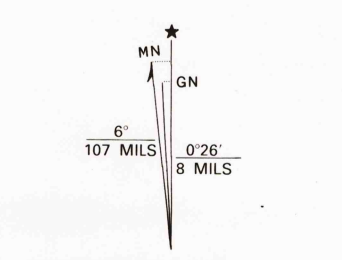


USGS NHD HISTORICAL MAP
SEP 22 1997
REC'D FILE COPY

Mapped, edited, and published by the Geological Survey

Control by USGS and USC&GS
Topography by photogrammetric methods from aerial photographs taken 1960. Field checked 1961
Polyconic projection. 1927 North American datum
10,000-foot grid based on Ohio coordinate system, south zone
1000-meter Universal Transverse Mercator grid ticks, zone 17, shown in blue
Entire area lies within Congress Lands east of the Scioto River
Land lines based on the Ohio River Base
To place on the predicted North American Datum 1983,
move the projection lines 4 meters south and
13 meters west as shown by dashed corner ticks



CUMBERLAND, OHIO

39081-G6-TF-024
1961
PHOTOREVISED 1987
DMA 4663 1 SW-SERIES V852

THIS MAP COMPLIES WITH NATIONAL MAP ACCURACY STANDARDS
FOR SALE BY U. S. GEOLOGICAL SURVEY, DENVER, COLORADO 80225, OR RESTON, VIRGINIA 22092
A FOLDER DESCRIBING TOPOGRAPHIC MAPS AND SYMBOLS IS AVAILABLE ON REQUEST

Revisions shown in purple compiled in cooperation with
State of Ohio agencies from aerial photographs taken 1984
This information not field checked. Map edited 1987