


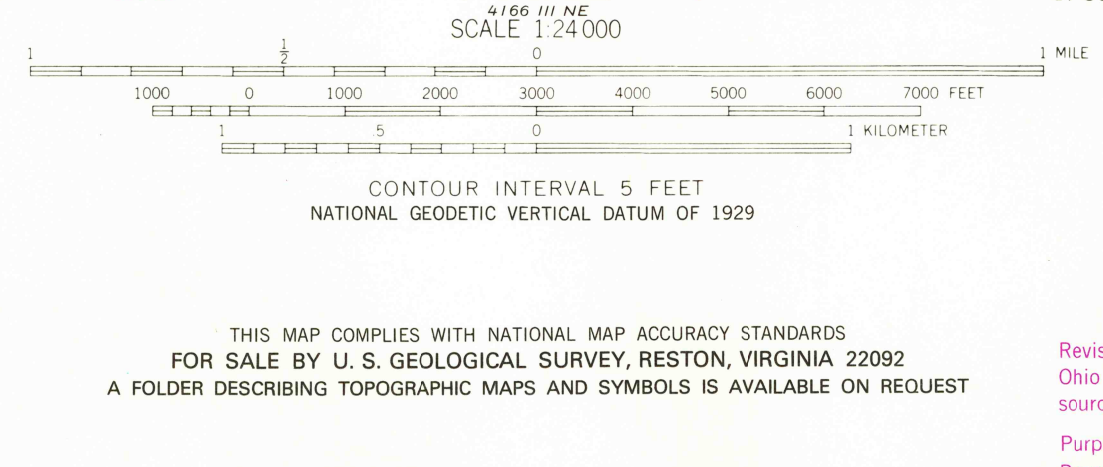
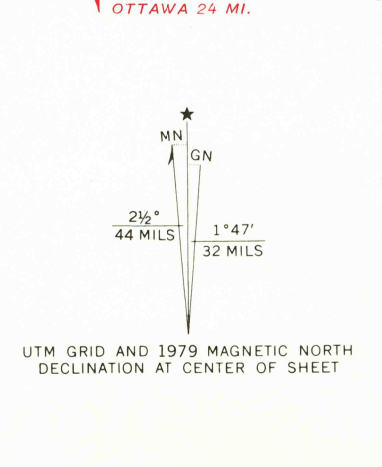
UNITED STATES
DEPARTMENT OF THE INTERIOR
GEOLOGICAL SURVEY



STATE OF OHIO
DEPARTMENT OF HIGHWAYS
DEPARTMENT OF NATURAL RESOURCES
DIVISION OF GEOLOGICAL SURVEY

DEFIANCE EAST QUADRANGLE
OHIO-DEFIANCE CO.
7.5 MINUTE SERIES (TOPOGRAPHIC)

Maped, edited, and published by the Geological Survey
Control by USGS and USCGS
Culture and drainage in part compiled from aerial photographs
taken 1959. Topography by planetable surveys 1959
Polyconic projection. 1927 North American datum
10,000-foot grid based on Ohio coordinate system, north zone
1000-meter Universal Transverse Mercator grid ticks,
zone 16, shown in blue
Red tint indicates areas in which only
landmark buildings are shown
Land lines based on the First Principal Meridian
Entire area lies within Congress Lands
Fine red dashed lines indicate selected fence and field lines where
generally visible on aerial photographs. This information is unchecked



ROAD CLASSIFICATION
Heavy-duty ——— Light-duty ———
Medium-duty ——— Unimproved dirt ———
U.S. Route ——— State Route ———

USGS
Historical File
Topographic Division

DEFIANCE EAST, OHIO
N4115-W8415/7.5
1959
PHOTOREVISED 1979
AMS 4166 IV SE-SERIES V852

FEB 26 1980

1564

Revisions shown in purple compiled in cooperation with State of Ohio agencies from aerial photographs taken 1977 and other source data. This information not field checked. Map edited 1979
Purple tint indicates extension of urban areas
Boundary lines shown in purple compiled from latest information available from the controlling authority