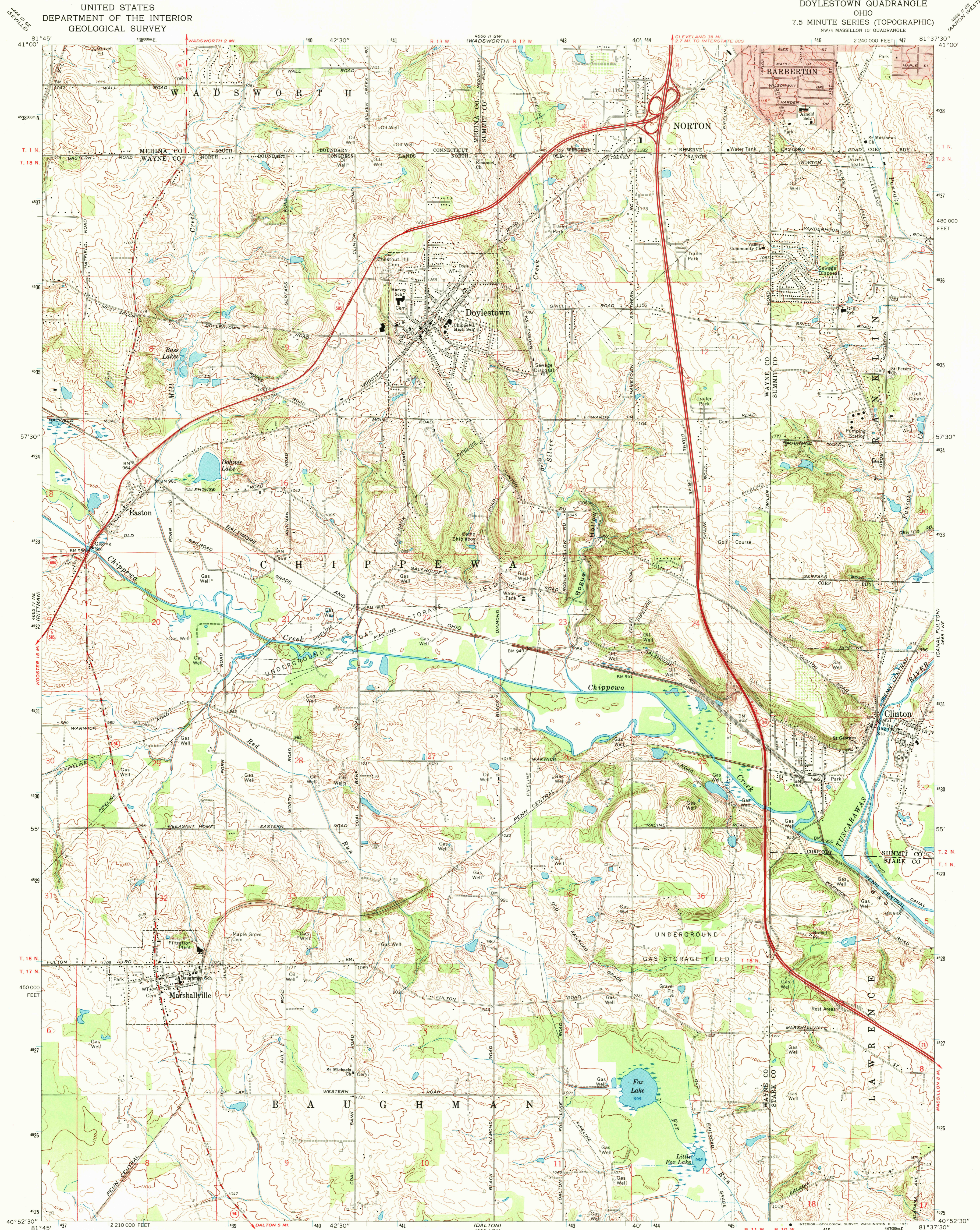
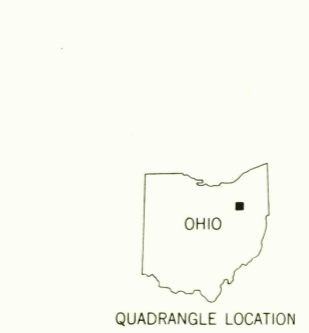
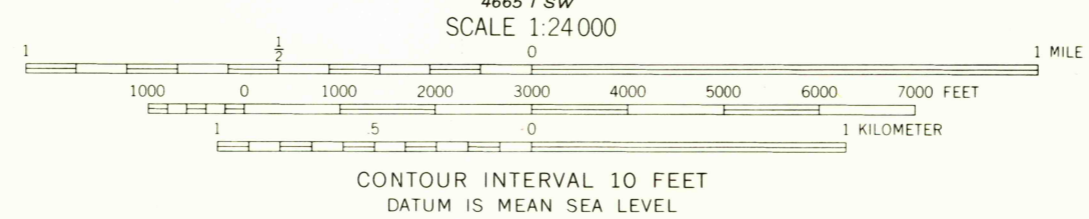
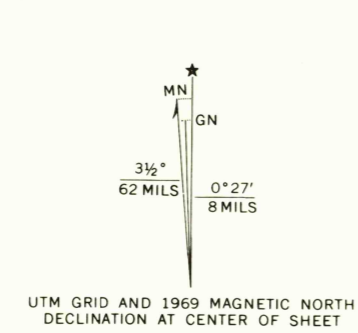


UNITED STATES  
DEPARTMENT OF THE INTERIOR  
GEOLOGICAL SURVEY

DOYLESTOWN QUADRANGLE  
OHIO  
7.5 MINUTE SERIES (TOPOGRAPHIC)  
NW/4 MASSILLON 15' QUADRANGLE



Maped, edited, and published by the Geological Survey  
Revised in cooperation with State of Ohio agencies  
Control by USGS and USC&GS  
Topography by photogrammetric methods from aerial photographs  
taken 1957. Field checked 1958. Revised from aerial  
photographs taken 1969. Field checked 1969  
Polyconic projection. 1927 North American datum  
10,000-foot grid based on Ohio coordinate system, north zone  
1000-meter Universal Transverse Mercator grid ticks, zone 17, shown in blue  
Fine red dashed lines indicate selected fence and field lines where  
generally visible on aerial photographs. This information is unchecked  
Red tint indicates area in which only landmark buildings are shown  
Land lines within T. 1 and 2 N. - R. 10 W. based on the Muskingum  
River Base. Land lines within T. 17 and 18 N. - R. 11 W. based on  
the Ohio River Base. Land lines within the Connecticut Western Reserve  
established by private subdivision



ROAD CLASSIFICATION  
Primary highway, all weather, hard surface  
Secondary highway, all weather, hard surface  
Light-duty road, all weather, improved surface  
Unimproved road, fair or dry weather  
State Route  
DOYLESTOWN, OHIO  
NW/4 MASSILLON 15' QUADRANGLE  
N4052.5-W8137.5/7.5  
1969  
AMS 4665 1 NW-SERIES V852  
OCT 4 1971