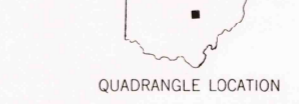

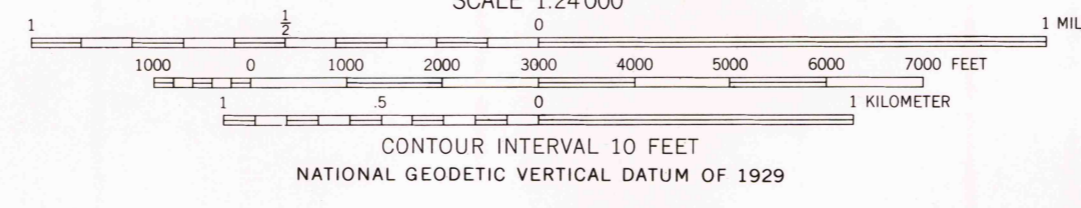
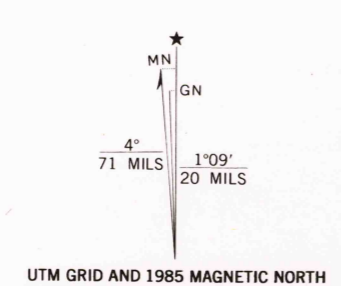


Mapped, edited, and published by the Geological Survey
Control by USGS and USC&GS
Topography from aerial photographs by Kelsh plotter
Aerial photographs taken 1955. Field check 1958
Polyconic projection. 1927 North American datum
10,000-foot grid based on Ohio coordinate system, south zone
1000-meter Universal Transverse Mercator grid ticks, zone 17, shown in blue
Entire area lies within Congress Lands east of the Scioto River Land lines based on the Ohio River Base
To place on the predicted North American Datum 1983, move the projection lines 4 meters south and 10 meters west as shown by dashed corner ticks
There may be private inholdings within the boundaries of the National or State reservations shown on this map



EAST RINGGOLD, OHIO

THIS MAP COMPLIES WITH NATIONAL MAP ACCURACY STANDARDS
FOR SALE BY U. S. GEOLOGICAL SURVEY, RESTON, VIRGINIA 22092
A FOLDER DESCRIBING TOPOGRAPHIC MAPS AND SYMBOLS IS AVAILABLE ON REQUEST

Revisions shown in purple compiled in cooperation with State of Ohio agencies from aerial photographs taken 1983. This information not field checked. Map edited 1985

39082-F7-TF-024
1958
PHOTOREVISED 1985
DMA 4463 III NE—SERIES V852

RETURN TO:
USGS AND HISTORICAL MAP ARCHIVES