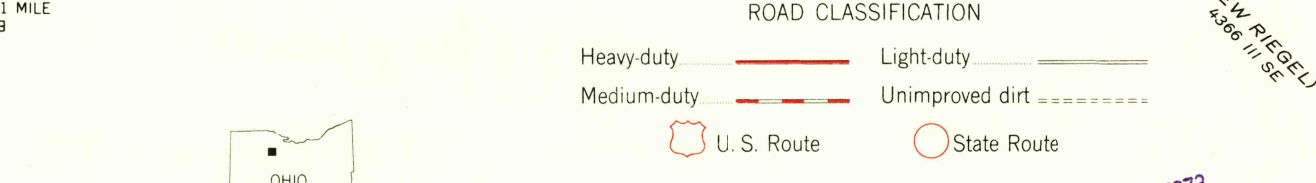
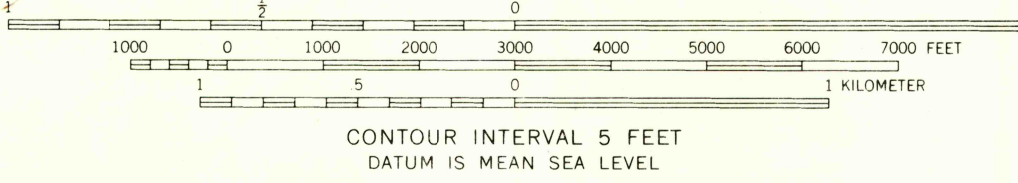
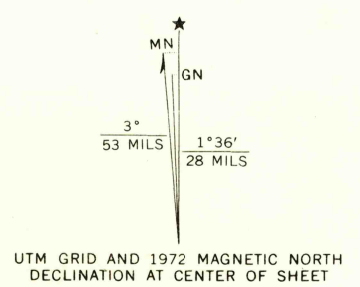


Mapped, edited, and published by the Geological Survey  
Control by USGS and USC&GS  
Culture and drainage in part compiled from aerial photographs taken 1959. Topography by planetable surveys 1960  
Polyconic projection. 1927 North American datum  
10,000-foot grid based on Ohio coordinate system, north zone  
1000-meter Universal Transverse Mercator grid ticks, zone 17, shown in blue  
Red tint indicates area in which only landmark buildings are shown  
Entire area lies within Congress Lands  
Land lines based on the First Principal Meridian  
Fine red dashed lines indicate selected fence and field lines where generally visible on aerial photographs. This information is unchecked



THIS MAP COMPLIES WITH NATIONAL MAP ACCURACY STANDARDS  
FOR SALE BY U.S. GEOLOGICAL SURVEY, WASHINGTON, D. C. 20242  
A FOLDER DESCRIBING TOPOGRAPHIC MAPS AND SYMBOLS IS AVAILABLE ON REQUEST

Revisions shown in purple compiled in cooperation with State of Ohio agencies from aerial photographs taken 1972. This information not field checked



FOSTORIA, OHIO  
N4107.5-W8322.5/7.5  
1960  
PHOTOREVISED 1972  
AMS 4366 III NW-SERIES V852

RETURN TO:  
USGS AND HISTORICAL MAP ARCHIVES

JUL 23 1973

7755