
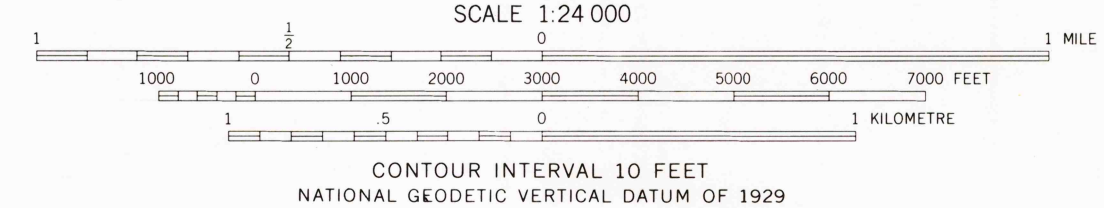
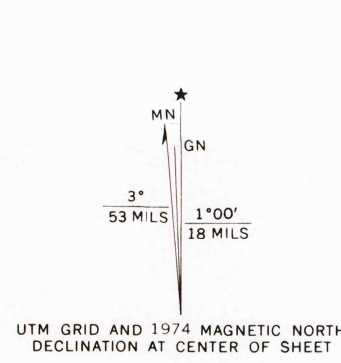




Mapped, edited, and published by the Geological Survey
Control by USGS and NOS/NOAA
Topography by photogrammetric methods from aerial photographs taken 1959. Field checked 1961
Polyconic projection. 1927 North American datum
10,000-foot grid based on Ohio coordinate system, south zone
1000-metre Universal Transverse Mercator grid ticks, zone 17, shown in blue
Entire area lies within the United States Military District
Land lines based on the Base Line of the United States Military District
Fine red dashed lines indicate selected fence and field lines where generally visible on aerial photographs. This information is unchecked
Map photorevised 1984
No major culture or drainage changes observed



THIS MAP COMPLIES WITH NATIONAL MAP ACCURACY STANDARDS
FOR SALE BY U.S. GEOLOGICAL SURVEY
DENVER, COLORADO 80225, OR RESTON, VIRGINIA 22092
A FOLDER DESCRIBING TOPOGRAPHIC MAPS AND SYMBOLS IS AVAILABLE ON REQUEST

Revisions shown in purple compiled in cooperation with State of Ohio agencies from aerial photographs taken 1974. This information not field checked.

FREDONIA, OHIO
N4007.5-W8230/7.5
PHOTOINSPECTED 1984
1961
PHOTOREVISED 1974
AMS 4464 II NE—SERIES V852

USGS NMD HISTORICAL MAP
MAY 21 1991
REC'D FILE COPY