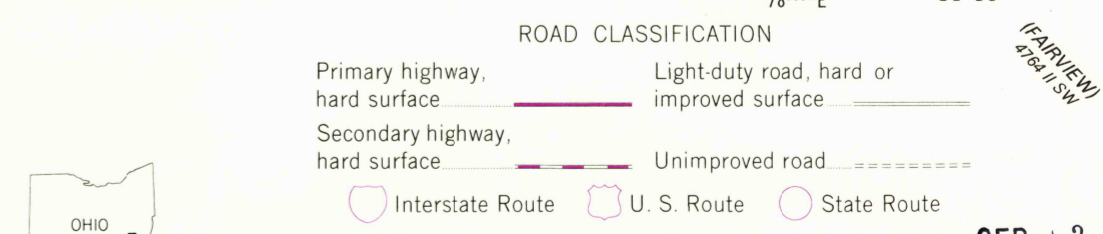
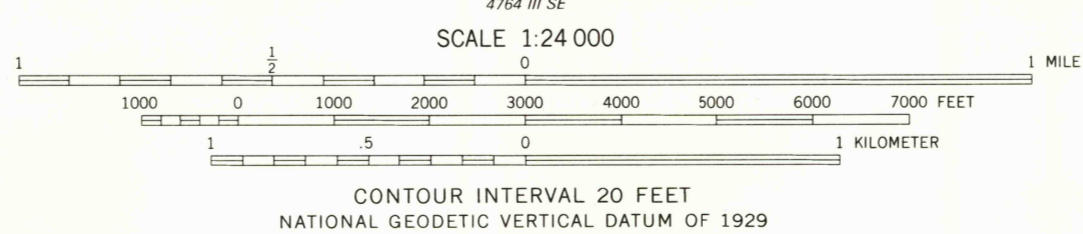
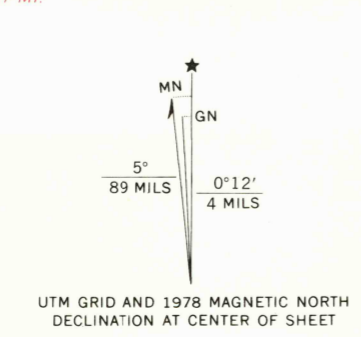


Mapped, edited, and published by the Geological Survey
Control by USGS and USC&GS
Topography by photogrammetric methods from aerial
photographs taken 1960. Field checked 1961
Polyconic projection, 1927 North American datum
10,000-foot grids based on Ohio coordinate system, north and south zones
1000-meter Universal Transverse Mercator grid ticks,
zone 17, shown in blue
Land lines within the Old Seven Ranges based on the Ohio River Base
Land lines within the United States Military District based on the
Base Line of the United States Military District
Fine red dashed lines indicate selected fence and field lines where
generally visible on aerial photographs. This information is unchecked



THIS MAP COMPLIES WITH NATIONAL MAP ACCURACY STANDARDS
FOR SALE BY U.S. GEOLOGICAL SURVEY, RESTON, VIRGINIA 22092
A FOLDER DESCRIBING TOPOGRAPHIC MAPS AND SYMBOLS IS AVAILABLE ON REQUEST

Revisions shown in purple compiled in cooperation with
State of Ohio agencies from aerial photographs taken
1976. Map edited 1978. This information not field checked

USGS
Historical File
Topographic Division
FREEPORT, OHIO
N4007.5-W8115/7.5
1961
PHOTOREVISED 1978
AMS 4764 III NE-SERIES V852

SEP 13 1978

2800