
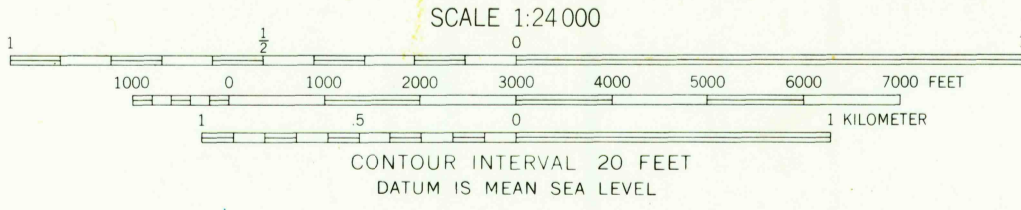
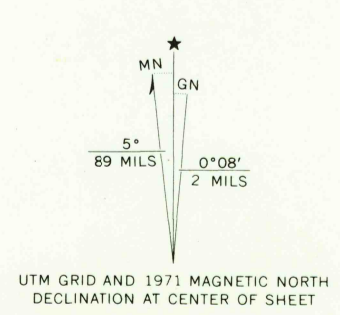


Mapped, edited, and published by the Geological Survey  
Control by USGS and USC&GS  
Topography by photogrammetric methods from aerial  
photographs taken 1958. Field checked 1960  
Polyconic projection. 1927 North American datum  
10,000-foot grid based on Ohio coordinate system, north zone  
1000-meter Universal Transverse Mercator grid ticks,  
zone 17, shown in blue  
Fine red dashed lines indicate selected fence and field lines where  
generally visible on aerial photographs. This information is unchecked  
Area north of Geographers Line lies within Congress Lands north of the  
Old Seven Ranges. Area south of Geographers Line lies within the  
Old Seven Ranges. Land lines based on the Ohio River Base



THIS MAP COMPLIES WITH NATIONAL MAP ACCURACY STANDARDS  
FOR SALE BY U.S. GEOLOGICAL SURVEY, WASHINGTON, D.C. 20242  
A FOLDER DESCRIBING TOPOGRAPHIC MAPS AND SYMBOLS IS AVAILABLE ON REQUEST

Revisions shown in purple compiled in cooperation with  
State of Ohio agencies from aerial photographs taken  
1971. This information not field checked

USGS  
HISTORICAL FILE  
TOPOGRAPHIC DIVISION

GAVERS, OHIO  
N4037.5—W8045/7.5

1960  
PHOTOREVISED 1971  
AMS 4865 III NE SERIES V852

NOV 17 1972

2750