

Produced by the United States Geological Survey 1992
Revision by USDA Forest Service 2002

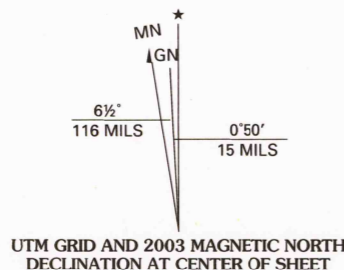
Topography compiled 1960. Planimetry derived from imagery taken 2000 and other sources. Public Land Survey System and survey control current as of 2005. Boundaries current as of 2005.

North American Datum of 1927 (NAD 27). Projection and 10 000-foot ticks: Ohio coordinate system, south zone (Lambert conformal conic). Blue 1000-meter Universal Transverse Mercator ticks, zone 17.

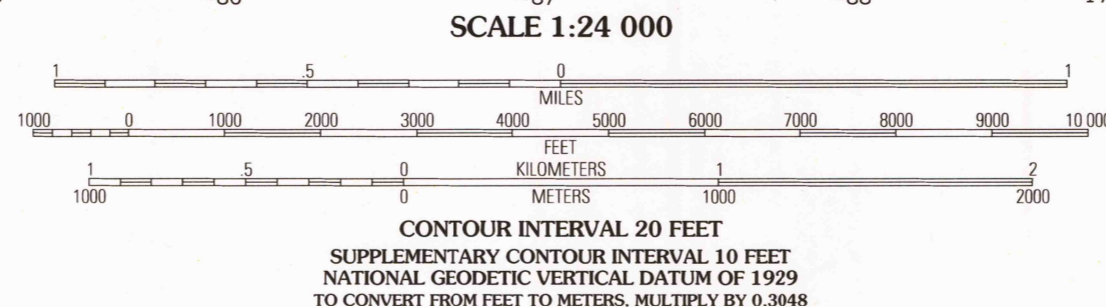
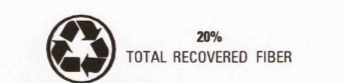
North American Datum of 1983 (NAD 83) is shown by dashed corner ticks. The values of the shift between NAD 27 and NAD 83 for 7.5-minute intersections are obtainable from National Geographic Survey NADCON software.

Non-National Forest System lands within the National Forest. Inholdings may exist in other National or State reservations.

This map is not a legal document. Public lands are subject to change and leasing, and may have access restrictions; check with appropriate offices. Obtain permission before entering private lands. Land lines based on the Ohio River Base. Dotted land lines established by private subdivision of the Ohio Company Purchase.



UTM GRID AND 2003 MAGNETIC NORTH DECLINATION AT CENTER OF SHEET



THIS MAP COMPLIES WITH NATIONAL MAP ACCURACY STANDARDS
FOR SALE BY U.S. GEOLOGICAL SURVEY, P.O. BOX 25286, DENVER, COLORADO 80225
A FOLDER DESCRIBING TOPOGRAPHIC MAPS AND SYMBOLS IS AVAILABLE ON REQUEST



QUADRANGLE LOCATION

| | | | |
|---|---|-----------------|--------------------|
| 1 | 2 | 3 | 1 Bremen |
| 4 | 5 | 2 Junction City | 3 New Lexington |
| 6 | 7 | 4 Logan | 5 New Straitsville |
| | 8 | 6 New Plymouth | 7 Union Furnace |
| | | 8 Nelsonville | |

ADJOINING 7.5' QUADRANGLES

| | |
|---|-------|
| Interstate | |
| U. S. | |
| State | |
| County | |
| National Forest, suitable for passenger cars | |
| National Forest, suitable for high clearance vehicles | |
| National Forest Trail | |

HIGHWAYS AND ROADS

| | |
|---------------------------|-------|
| Primary highway | |
| Secondary highway | |
| Light-duty road | |
| Composition: Unspecified | |
| Paved | |
| Gravel | |
| Dirt | |
| Unimproved; 4 wheel drive | |
| Trail | |
| Gate; Barrier | |

GORE, OH

2002
39082-E3-TF-024
NGA 4563 III SE-SERIES V852

USGS Library
Reston, VA
Topo Archive



ISBN 1-4111-31175-2

9 781411 311756



3 1818 00531850 4