

Maped, edited, and published by the Geological Survey

Control by USGS and USC&GS

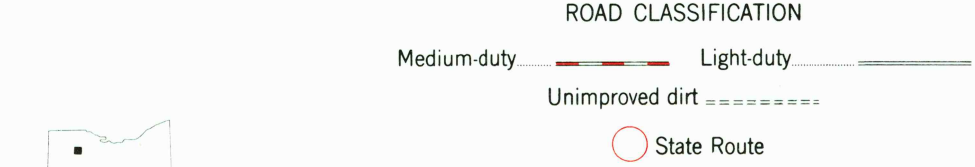
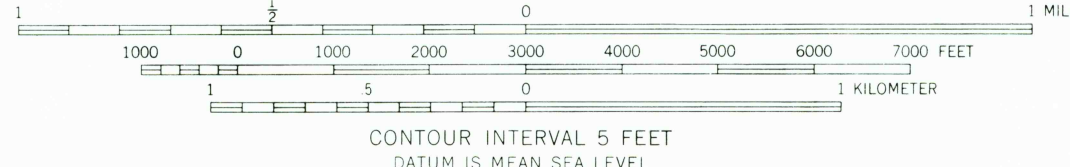
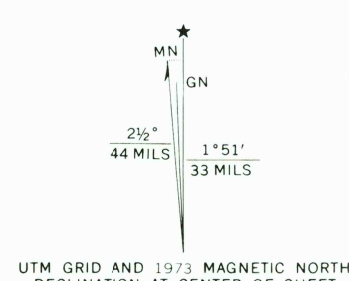
Culture and drainage in part compiled from aerial photographs taken 1959. Topography by planetable surveys 1950

Polycyclic projection. 1927 North American datum 10,000-foot grid based on Ohio coordinate system, north zone 1000-meter Universal Transverse Mercator grid ticks, zone 17, shown in blue

Entire area lies within Congress Lands

Land lines based on the First Principal Meridian

Fine red dashed lines indicate selected fence and field lines where generally visible on aerial photographs. This information is unchecked



THIS MAP COMPLIES WITH NATIONAL MAP ACCURACY STANDARDS
FOR SALE BY U. S. GEOLOGICAL SURVEY, WASHINGTON, D. C. 20242
A FOLDER DESCRIBING TOPOGRAPHIC MAPS AND SYMBOLS IS AVAILABLE ON REQUEST

Revisions shown in purple compiled in cooperation with State of Ohio agencies from aerial photographs taken 1973. This information not field checked

HOYTVILLE, OHIO
N 4107.5-W 8345/7.5
1960
PHOTOREVISED 1973
AMS 4265 III NE-SERIES V852

JAN 9 1 1974

3335