

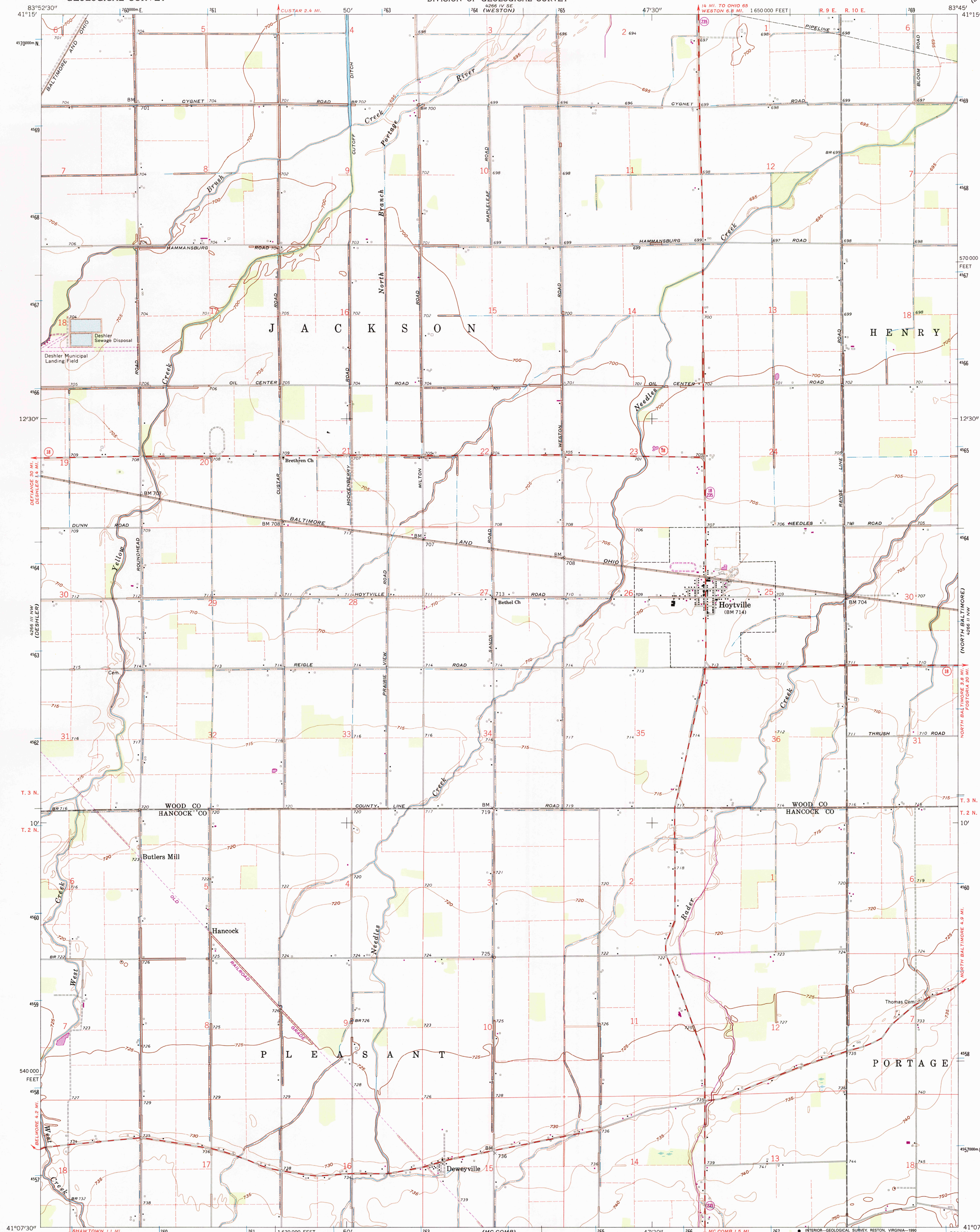
4266 III SW  
(NO CLURE)

UNITED STATES  
DEPARTMENT OF THE INTERIOR  
GEOLOGICAL SURVEY

STATE OF OHIO  
DEPARTMENT OF TRANSPORTATION  
DEPARTMENT OF NATURAL RESOURCES  
DIVISION OF GEOLOGICAL SURVEY

HOYTVILLE QUADRANGLE  
OHIO  
7.5 MINUTE SERIES (TOPOGRAPHIC)

4266 III SW  
(BOWLING GREEN SOUTH)



Mapped, edited, and published by the Geological Survey

Control by USGS and USC&GS

Culture and drainage in part compiled from aerial photographs taken 1959. Topography by planetable surveys 1960

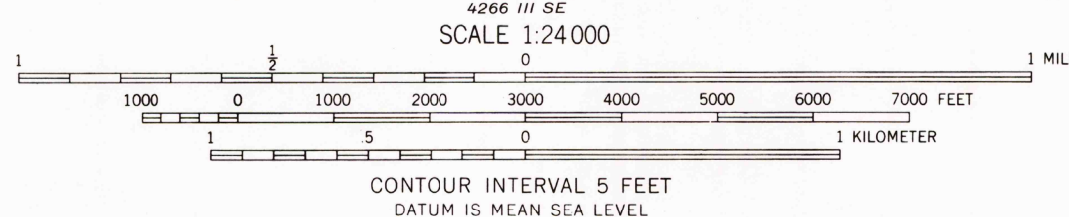
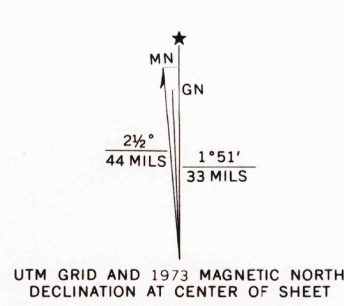
Polyconic projection. 1927 North American datum 10,000-foot grid based on Ohio coordinate system, north zone 1000-meter Universal Transverse Mercator grid ticks, zone 17, shown in blue

Entire area lies within Congress Lands

Land lines based on the First Principal Meridian

Fine red dashed lines indicate selected fence and field lines where generally visible on aerial photographs. This information is unchecked

Map photosinspected 1977  
No major culture or drainage changes observed



THIS MAP COMPLIES WITH NATIONAL MAP ACCURACY STANDARDS  
FOR SALE BY U.S. GEOLOGICAL SURVEY  
DENVER, COLORADO 80225, OR RESTON, VIRGINIA 22092  
A FOLDER DESCRIBING TOPOGRAPHIC MAPS AND SYMBOLS IS AVAILABLE ON REQUEST

Revisions shown in purple compiled in cooperation with State of Ohio agencies from aerial photographs taken 1973. This information not field checked

ROAD CLASSIFICATION  
Medium-duty ——— Light-duty ———  
Unimproved dirt ———  
State Route



HOYTVILLE, OHIO

N4107.5-W8345/7.5  
PHOTOINSPECTED 1977  
PHOTOREVISED 1973  
AMS 4266 III NE-SERIES V852

