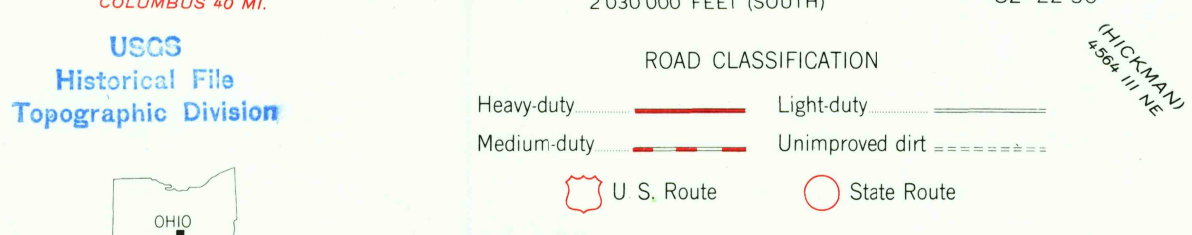
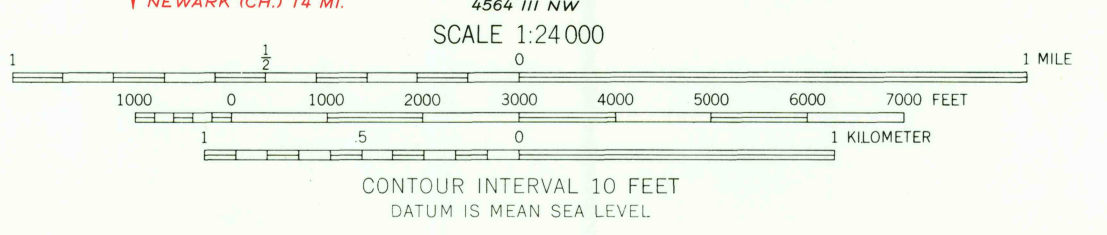
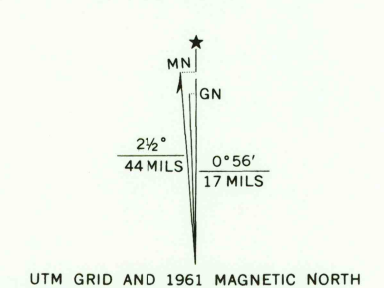


Mapped, edited, and published by the Geological Survey
Control by USGS and USC&GS
Topography by photogrammetric methods from aerial
photographs taken 1959-60. Field checked 1961
Polyconic projection. 1927 North American datum
10,000-foot grids based on Ohio coordinate system,
north and south zones
1000 meter Universal Transverse Mercator grid ticks,
zone 17, shown in blue
Red tint indicates area in which only landmark buildings are shown
Entire area lies within the United States Military District
Land lines based on the Base Line of the United States
Military District
Fine red dashed lines indicate selected fence and field lines where
generally visible on aerial photographs. This information is unchecked



THIS MAP COMPLIES WITH NATIONAL MAP ACCURACY STANDARDS
FOR SALE BY U.S. GEOLOGICAL SURVEY, WASHINGTON, D.C. 20242
A FOLDER DESCRIBING TOPOGRAPHIC MAPS AND SYMBOLS IS AVAILABLE ON REQUEST

USGS
Historical File
Topographic Division

HUNT, OHIO
SW/4 GAMBIER 15' QUADRANGLE
N4015-W8222.5/7.5
1961
AMS 4564 IV SW-SERIES V852

3005
AUG 26 1970
HISTORICAL