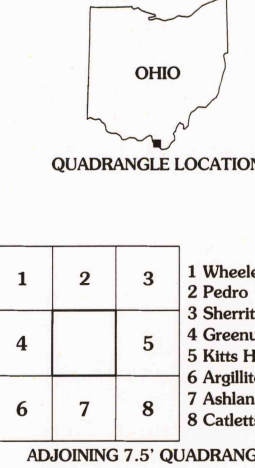
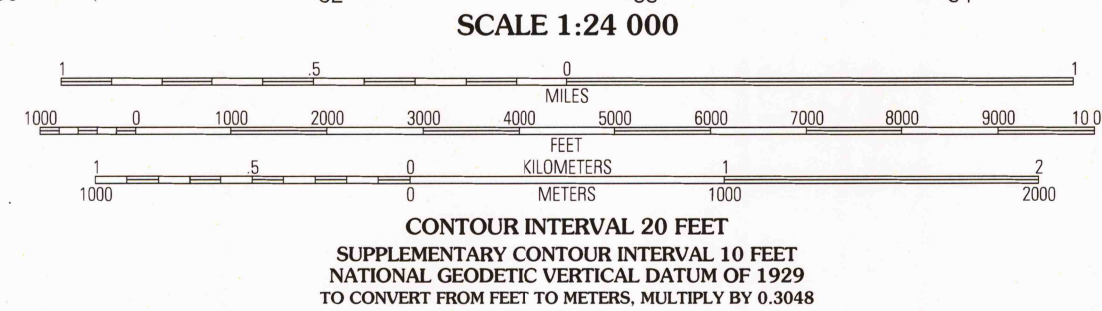
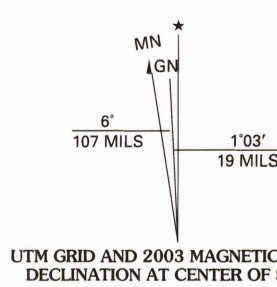




Produced by the United States Geological Survey 1985  
Revision by USDA Forest Service 2002

Topography in Ohio compiled 1960. Topography in Kentucky compiled 1952.  
Planimetry derived from imagery taken 2000 and other sources. Public Land Survey  
System and survey control current as of 2005. Boundaries current as of 2005  
North American Datum of 1927 (NAD 27). Ohio coordinate system, south  
zone (Lambert conformal conic). 10 000 foot ticks: Ohio coordinate system,  
south zone and Kentucky coordinate system, north zone  
Blue 1000-meter Universal Transverse Mercator ticks, zone 17  
North American Datum of 1983 (NAD 83) is shown by dashed corner ticks  
The values of the shift between NAD 27 and NAD 83 for 7.5-minute  
intersections are obtainable from National Geodetic Survey NADCON software  
Non-National Forest System lands within the National Forest  
Inholdings may exist in other National or State reservations  
The state boundary as shown represents the approximate position of the  
low water line as determined from U.S. Corps of Engineers, Ohio  
River charts, surveyed 1914, and supplementary information  
This map is not a legal document. Public lands are subject to  
change and leasing, and may have access restrictions; check  
with appropriate offices. Obtain permission before entering private lands  
Land lines based on the Ohio River Base



**HIGHWAYS AND ROADS**

Interstate	Primary highway
U. S.	Secondary highway
State	Light-duty road
National Forest, suitable for passenger cars	Composition: Unspecified
National Forest, suitable for high clearance vehicles	Paved
National Forest Trail	Gravel
	Dirt
	Unimproved; 4 wheel drive
	Trail
	Gate; Barrier


THIS MAP COMPLIES WITH NATIONAL MAP ACCURACY STANDARDS  
FOR SALE BY U.S. GEOLOGICAL SURVEY, P.O. BOX 25286, DENVER, COLORADO 80225  
KENTUCKY GEOLOGICAL SURVEY, LEXINGTON, KENTUCKY 40506  
AND KENTUCKY DEPARTMENT OF COMMERCE, FRANKFORT, KENTUCKY 40601  
A FOLDER DESCRIBING TOPOGRAPHIC MAPS AND SYMBOLS IS AVAILABLE ON REQUEST

ADJOINING 7.5' QUADRANGLES

1	2	3
4	5	6
7	8	

1 Wheelersburg  
2 Pedro  
3 Sherrills  
4 Greenup  
5 Kays Hill  
6 Argilline  
7 Ashland  
8 Caslettsburg

USGS Library  
Reston, VA.  
Topo Archive



JUN 15 2004

IRONTON, OH-KY  
2002  
38082-E6-TF-024  
NGA 4461 II SW-SERIES V852

3 1818 0053507 8