

Mapped, edited, and published by the Geological Survey

Control by USGS and USC&GS

Topography by photogrammetric methods from aerial photographs taken 1960. Field checked 1962

Polyconic projection. 1927 North American datum

10,000-foot grids based on Ohio coordinate system, north and south zones

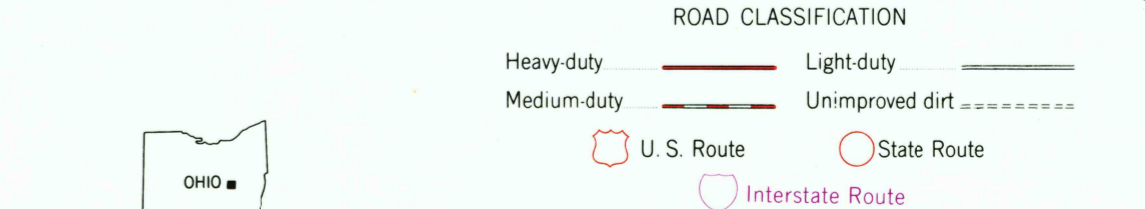
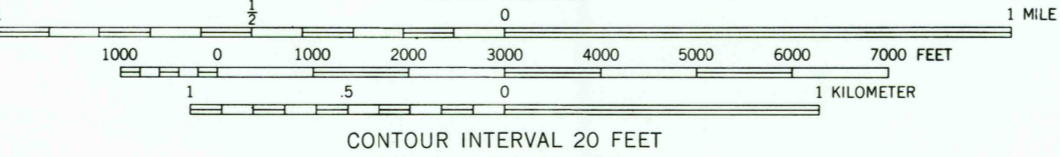
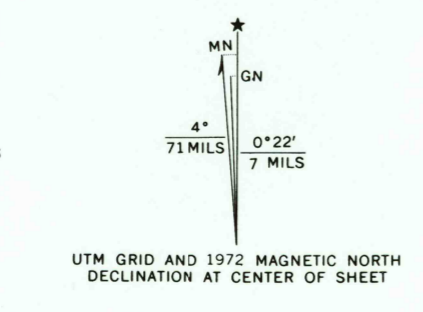
1000-meter Universal Transverse Mercator grid ticks, zone 17, shown in blue

Entire area lies within the United States Military District

Land lines based on the Base Line of the United States Military District

Areas covered by dashed light-blue pattern are subject to controlled inundation

Fine red dashed lines indicate selected fence and field lines where generally visible on aerial photographs. This information is unchecked



THIS MAP COMPLIES WITH NATIONAL MAP ACCURACY STANDARDS  
FOR SALE BY U.S. GEOLOGICAL SURVEY  
DENVER, COLORADO 80225, OR RESTON, VIRGINIA 22092  
A FOLDER DESCRIBING TOPOGRAPHIC MAPS AND SYMBOLS IS AVAILABLE ON REQUEST

Revisions shown in purple compiled in cooperation with State of Ohio agencies from aerial photographs taken 1972. This information not field checked

KIMBOLTON, OHIO  
N 4007.5-W 8130/7.5  
PHOTOINSPECTED 1976  
1962  
PHOTOREVISED 1972  
AMS 4664 II NE-SERIES V852

1 JUN 1991  
RETURN TO:  
MWD HISTORICAL MAP ARCHIVES  
USGS NATIONAL CENTER, MS-522  
RESTON, VA 22092