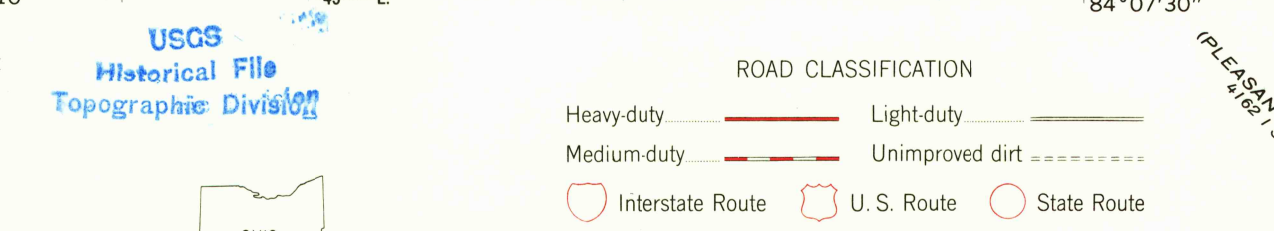
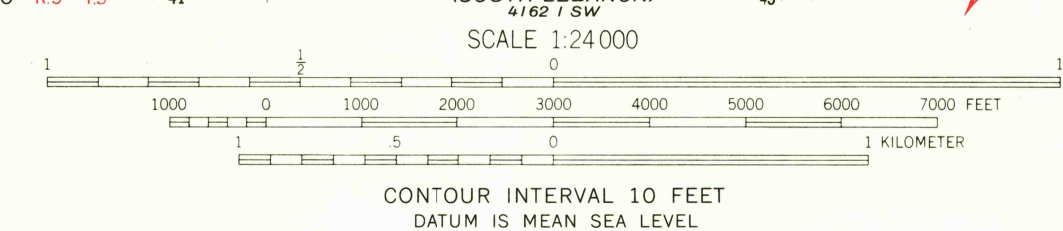
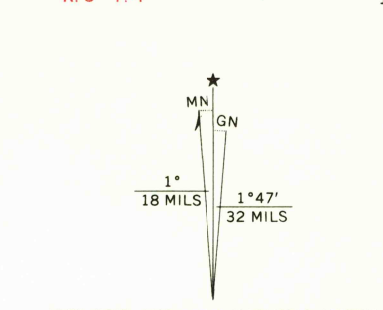


Mapped, edited, and published by the Geological Survey in cooperation with the Army Map Service. Revised in cooperation with State of Ohio agencies. Control by USGS and USC&GS. Topography by photogrammetric methods from aerial photographs taken 1954. Field checked 1955. Revised 1966. Polyconic projection. 1927 North American datum. 10,000-foot grid based on Ohio coordinate system, south zone. 1,000-meter Universal Transverse Mercator grid ticks, zone 16, shown in blue. Fine red dashed lines indicate selected fence and field lines where generally visible on aerial photographs. This information is unchecked. Red tint indicates area in which only landmark buildings are shown. Entire area lies within the Between the Miamis Land lines based on the Great Miami River Base. Dotted land lines established by private subdivision of the Symmes Purchase.



THIS MAP COMPLIES WITH NATIONAL MAP ACCURACY STANDARDS.
FOR SALE BY U.S. GEOLOGICAL SURVEY, WASHINGTON, D.C. 20242
A FOLDER DESCRIBING TOPOGRAPHIC MAPS AND SYMBOLS IS AVAILABLE ON REQUEST



U.S.G.S.
FILES COPY
TOPOGRAPHIC DIVISION

LEBANON, OHIO
NW/4 MORROW 15' QUADRANGLE
N3922.5—W8407.5/7.5
1966
AMS 4162 1 NW—SERIES V852

3230
MAY 1 1966