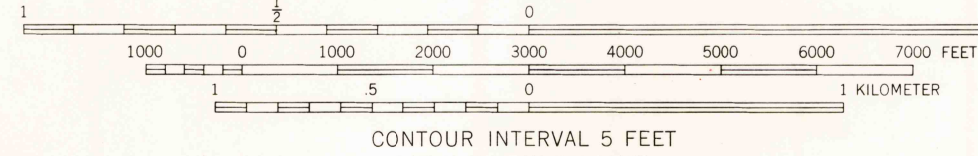
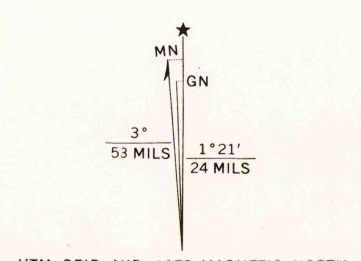
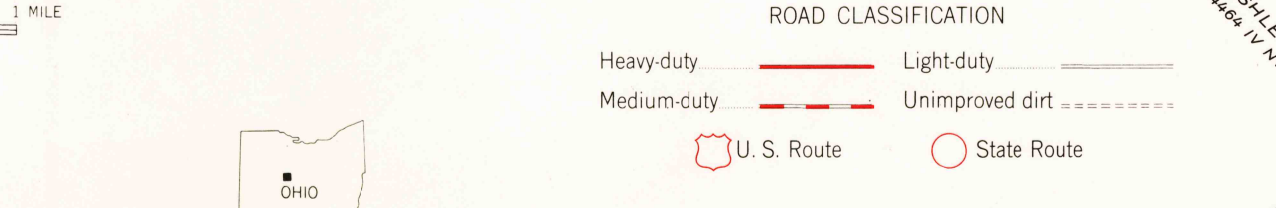


Mapped, edited, and published by the Geological Survey  
Control by USGS and USC&GS  
Topography by photogrammetric methods from aerial  
photographs taken 1959-60. Field checked 1961  
Polyconic projection. 1927 North American datum  
10,000-foot grid based on Ohio coordinate system, north zone  
1000-meter Universal Transverse Mercator grid ticks,  
zone 17, shown in blue  
Red tint indicates area in which only landmark buildings are shown  
Entire area lies within Congress Lands  
Land lines based on the First Principal Meridian  
Areas covered by dashed light-blue pattern  
are subject to controlled inundation  
Fine red dashed lines indicate selected fence and field lines where  
generally visible on aerial photographs. This information is unchecked



CONTOUR INTERVAL 5 FEET  
DATUM IS MEAN SEA LEVEL  
THIS MAP COMPLIES WITH NATIONAL MAP ACCURACY STANDARDS  
FOR SALE BY U. S. GEOLOGICAL SURVEY, WASHINGTON, D. C. 20242  
A FOLDER DESCRIBING TOPOGRAPHIC MAPS AND SYMBOLS IS AVAILABLE ON REQUEST



Revisions shown in purple compiled in cooperation with  
State of Ohio agencies from aerial photographs taken  
1970. This information not field checked  
Purple tint indicates extension of urban areas



MARION EAST, OHIO  
SE 1/4 MARION 15' QUADRANGLE  
N4030—W8300/7.5  
1961  
PHOTOREVISED 1970  
AMS 4365 II SE—SERIES V852

USGS  
HISTORICAL FILE  
TOPOGRAPHIC DIVISION  
MAR 24 1972  
2705