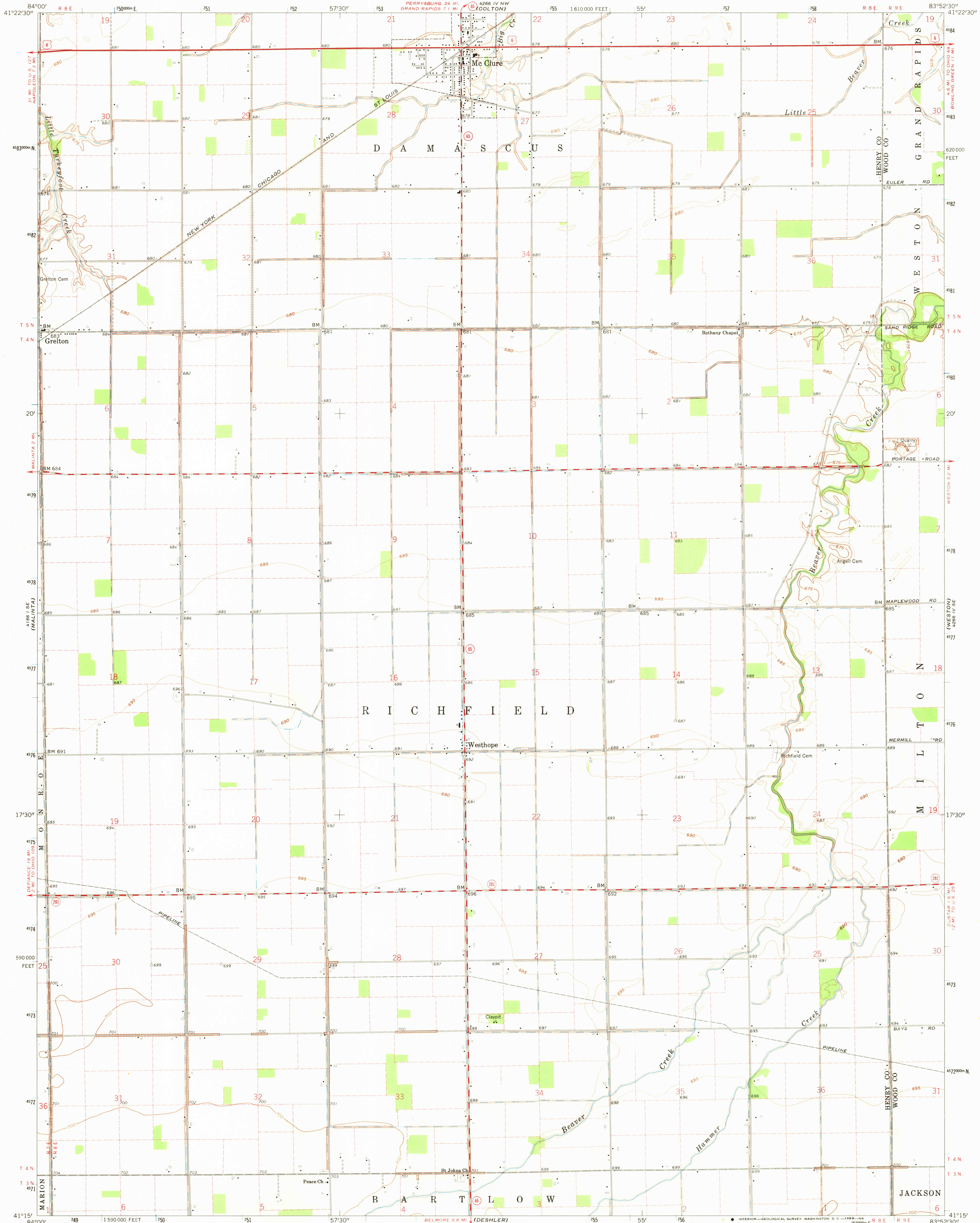


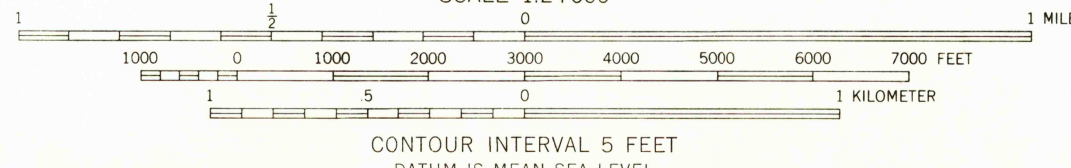
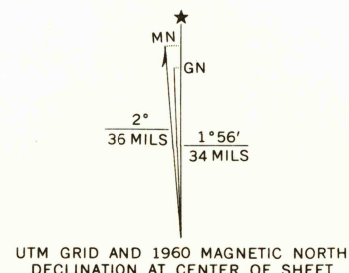
UNITED STATES  
DEPARTMENT OF THE INTERIOR  
GEOLOGICAL SURVEY

STATE OF OHIO  
DEPARTMENT OF HIGHWAYS  
DEPARTMENT OF NATURAL RESOURCES  
DIVISION OF GEOLOGICAL SURVEY

MC CLURE QUADRANGLE  
OHIO  
7.5 MINUTE SERIES (TOPOGRAPHIC)  
SW 1/4 MC CLURE 15' QUADRANGLE



Mapped, edited, and published by the Geological Survey  
Control by USGS and USCGS  
Culture and drainage in part compiled from aerial photographs  
taken 1959. Topography by planetable surveys 1960  
Polyconic projection. 1927 North American datum  
10,000-foot grid based on Ohio coordinate system, north zone  
1000-meter Universal Transverse Mercator grid ticks,  
zone 17, shown in blue  
Entire area lies within Congress Lands  
Land lines based on the First Principal Meridian  
Fine red dashed lines indicate selected fence and field lines where  
generally visible on aerial photographs. This information is unchecked



USGS  
Historical File  
Topographic Division



U.S.G.S.  
FILE COPY  
TOPOGRAPHIC DIVISION

ROAD CLASSIFICATION  
Heavy-duty ——— Light-duty ———  
Medium-duty ——— Unimproved dirt ———  
U.S. Route ——— State Route ———

MC CLURE, OHIO  
SW 1/4 MC CLURE 15' QUADRANGLE  
N4115-W8352.5/7.5  
1960  
AMS 4266 IV SW-SERIES V852

THIS MAP COMPLIES WITH NATIONAL MAP ACCURACY STANDARDS  
FOR SALE BY U.S. GEOLOGICAL SURVEY, WASHINGTON, D.C. 20242  
A FOLDER DESCRIBING TOPOGRAPHIC MAPS AND SYMBOLS IS AVAILABLE ON REQUEST

2585  
APR 2 1969