



OCT 18 1985
REFERENCE COPY

Mapped, edited, and published by the Geological Survey
Control by USGS and USC&GS

Topography by photogrammetric methods from aerial
photographs taken 1960. Field checked 1961

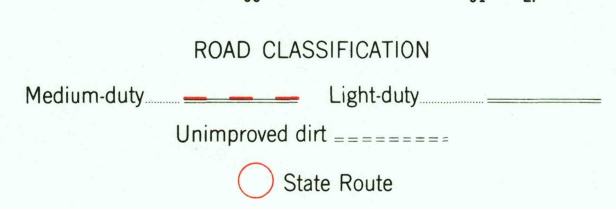
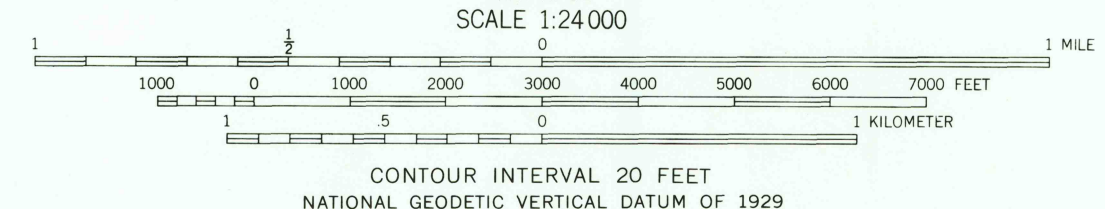
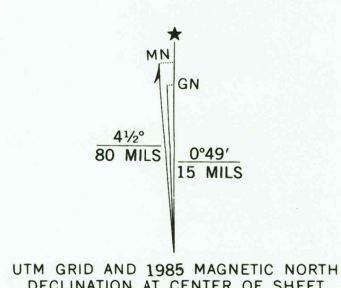
Polyconic projection. 1927 North American datum
10,000-foot grid based on Ohio coordinate system, south zone
1000-meter Universal Transverse Mercator grid ticks,
zone 17, shown in blue

Fine red dashed lines indicate selected fence and field lines where
generally visible on aerial photographs. This information is unchecked

Land lines based on the Ohio River Base. Dotted land lines established
by private subdivision of the Ohio Company Purchase

To place on the predicted North American Datum 1983,
move the projection lines 6 meters south and
12 meters west as shown by dashed corner ticks

There may be private inholdings within the boundaries of
the National or State reservations shown on this map



MERCERVILLE, OHIO

38082-F3-TF-024

1961

PHOTOREVISED 1985

DMA 4561 III NE-SERIES V852

THIS MAP COMPLIES WITH NATIONAL MAP ACCURACY STANDARDS
FOR SALE BY U. S. GEOLOGICAL SURVEY, RESTON, VIRGINIA 22092
A FOLDER DESCRIBING TOPOGRAPHIC MAPS AND SYMBOLS IS AVAILABLE ON REQUEST

Revisions shown in purple completed in cooperation with
State of Ohio agencies from aerial photographs taken
1983. This information not field checked. Map edited 1985

RETURN TO:
USGS AND HISTORICAL MAP ARCHIVES

GREENWOOD
4561 III SW