



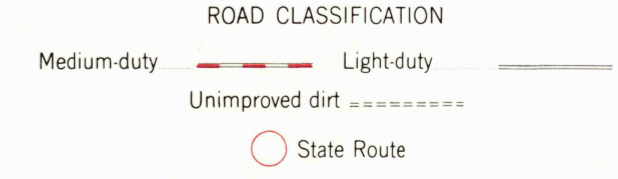
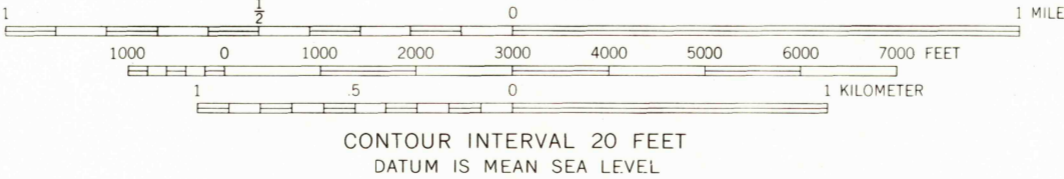
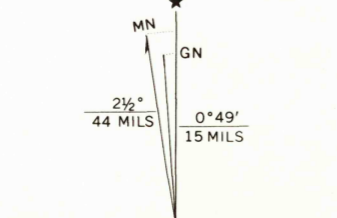
Mapped, edited, and published by the Geological Survey
Control by USGS and USC&GS

Topography by photogrammetric methods from aerial
photographs taken 1960. Field checked 1961

Polyconic projection. 1927 North American datum
10,000-foot grid based on Ohio coordinate system, south zone
1000-meter Universal Transverse Mercator grid ticks,
zone 17, shown in blue

Fine dashed lines indicate selected fence and field lines where
generally visible on aerial photographs. This information is unchecked

Land lines based on the Ohio River Base. Dotted land lines established
by private subdivision of the Ohio Company Purchase



THIS MAP COMPLIES WITH NATIONAL MAP ACCURACY STANDARDS
FOR SALE BY U. S. GEOLOGICAL SURVEY, WASHINGTON, D. C. 20242
A FOLDER DESCRIBING TOPOGRAPHIC MAPS AND SYMBOLS IS AVAILABLE ON REQUEST

MERCERVILLE, OHIO

N3837.5-W8215/7.5

1961

AMS 4561 III NE-SERIES V852