

Mapped, edited, and published by the Geological Survey

Control by USGS and USC&GS

Topography by photogrammetric methods from aerial

photographs taken 1960. Field checked 1961

Polyconic projection. 1927 North American datum

10,000-foot grid based on Ohio coordinate system, south zone

1000-meter Universal Transverse Mercator grid ticks,

zone 17, shown in blue

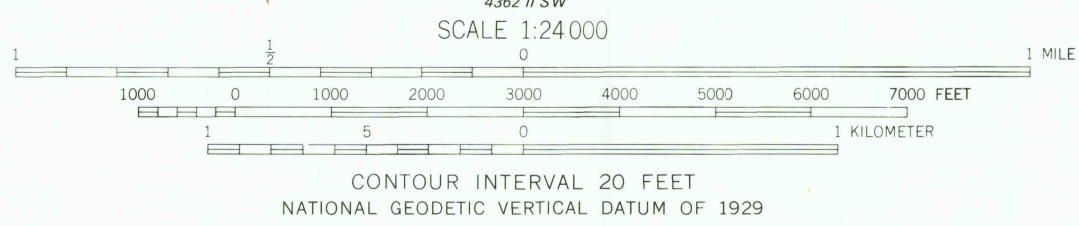
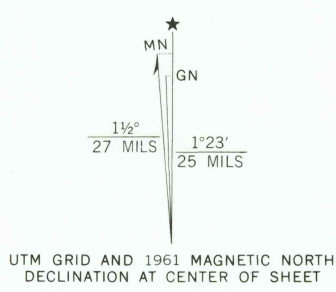
Fine red dashed lines indicate selected fence and field lines where

generally visible on aerial photographs. This information is unchecked


Entire area lies within the Virginia Military District

Map photoinspected 1985

No major culture or drainage changes observed



ROAD CLASSIFICATION	
Heavy-duty	Light-duty
Medium-duty	Unimproved dirt
U. S. Route	State Route



MORGANTOWN, OHIO

N3907.5-W8307.5/7.5

1961

PHOTOINSPECTED 1985

AMS 4362 II NW-SERIES V852

THIS MAP COMPLIES WITH NATIONAL MAP ACCURACY STANDARDS
FOR SALE BY U. S. GEOLOGICAL SURVEY
DENVER, COLORADO 80225, OR RESTON, VIRGINIA 22092
A FOLDER DESCRIBING TOPOGRAPHIC MAPS AND SYMBOLS IS AVAILABLE ON REQUEST