

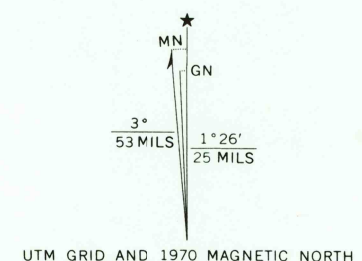
Mapped, edited, and published by the Geological Survey
Control by USGS and USC&GS

Topography by photogrammetric methods from aerial
photographs taken 1959. Field checked 1960

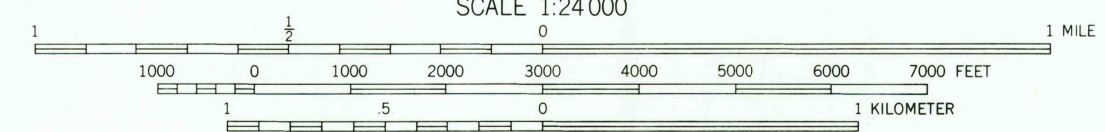
Polyconic projection. 1927 North American datum
10,000-foot grid based on Ohio coordinate system, north zone
1000-meter Universal Transverse Mercator grid ticks,
zone 17, shown in blue

Entire area lies within Congress Lands
Land lines based on the First Principal Meridian

Fine red dashed lines indicate selected fence and field lines where
generally visible on aerial photographs. This information is unchecked

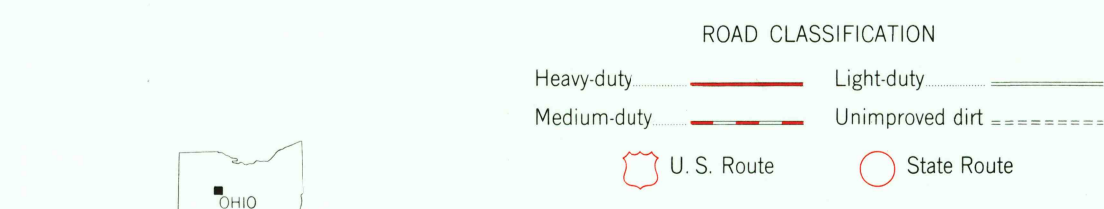


Map photospected 1984
No major culture or drainage changes observed



CONTOUR INTERVAL 10 FEET
DOTTED LINES REPRESENT 5-FOOT CONTOURS
DATUM IS MEAN SEA LEVEL

THIS MAP COMPLIES WITH NATIONAL MAP ACCURACY STANDARDS
FOR SALE BY U.S. GEOLOGICAL SURVEY
DENVER, COLORADO 80225, OR RESTON, VIRGINIA 22092
A FOLDER DESCRIBING TOPOGRAPHIC MAPS AND SYMBOLS IS AVAILABLE ON REQUEST



Revisions shown in purple compiled in cooperation with
State of Ohio agencies from aerial photographs taken
1970. This information not field checked

MORRAL, OHIO
NW 1/4 MARION 15' QUADRANGLE
N4037 5 - W8307 5 / 7.5
PHOTOINSPECTED 1984
1960
PHOTOREVISED 1970
AMS 4365 11 NW - SERIES V852

USGS NWD HISTORICAL MAPS
JUN 26 1991
REC'D FILE COPY