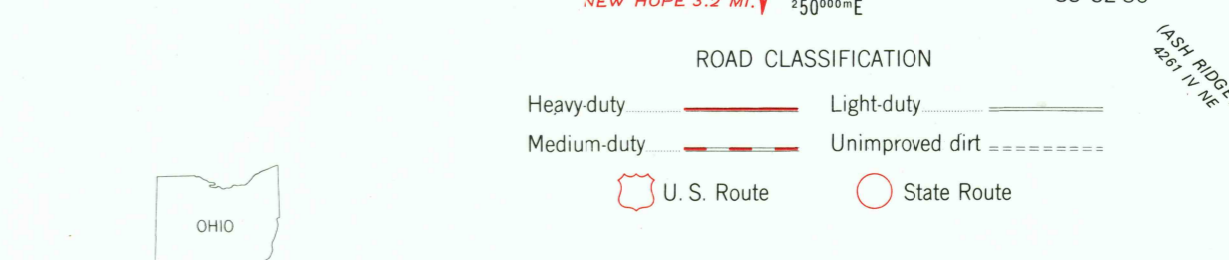
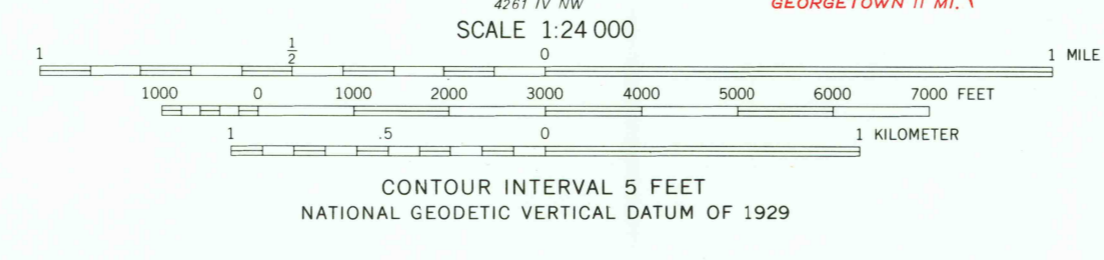
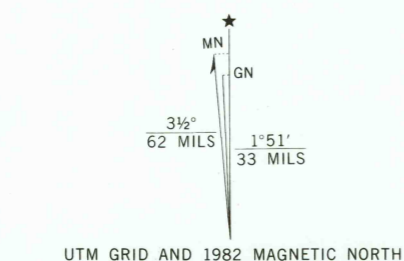


USGS NHD HISTORICAL MAP  
1:71 21 1988  
RECD FILE COPY

Mapped, edited, and published by the Geological Survey  
Control by USGS and NOS/NOAA  
Culture and drainage in part compiled from aerial photographs taken 1959. Topography by planetable surveys 1960  
Polyconic projection. 10,000-foot grid ticks based on Ohio coordinate system, south zone. 1000-meter Universal Transverse Mercator grid ticks, zone 17, shown in blue. 1927 North American Datum. To place on the predicted North American Datum 1983 move the projection lines 3 meters south and 7 meters west as shown by dashed corner ticks  
Fine red dashed lines indicate selected fence and field lines where generally visible on aerial photographs. This information is unchecked  
Entire area lies within the Virginia Military District  
There may be private inholdings within the boundaries of the National or State reservations shown on this map



MOUNT ORAB, OHIO  
39083-AB-TF-024  
1960  
PHOTOREVISED 1982  
DMA 4262 III SW—SERIES V852