
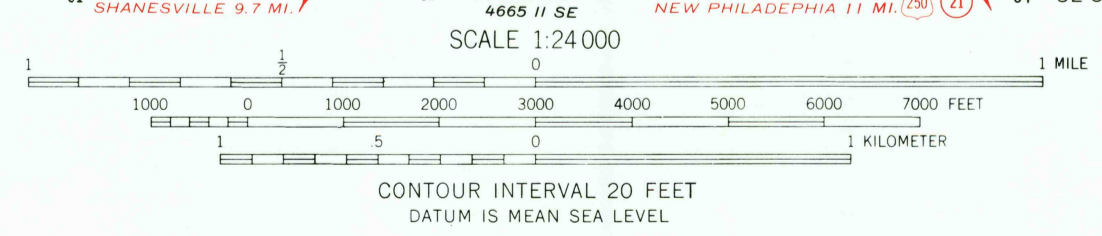
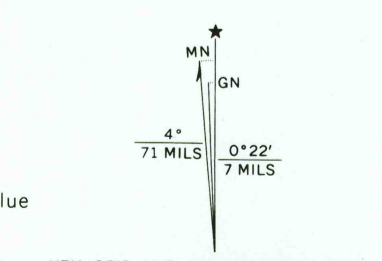


Mapped, edited, and published by the Geological Survey
Control by USGS and USC&GS
Topography by photogrammetric methods from aerial
photographs taken 1960. Field checked 1961
Polyconic projection. 1927 North American datum
10,000-foot grid based on Ohio coordinate system, north zone
1000-meter Universal Transverse Mercator grid ticks, zone 17, shown in blue
Area north of the Greenville Treaty Line lies within Congress Lands
north of the Old Seven Ranges. Land lines based on the Ohio River Base
Area south of the Greenville Treaty Line lies within the United States
Military District. Land lines based on the Base Line of the United
States Military District
Areas covered by dashed light-blue pattern are subject to controlled inundation
by Beach City Reservoir and by Dover Dam
Fine red dashed lines indicate selected fence and field lines where
generally visible on aerial photographs. This information is unchecked



THIS MAP COMPLIES WITH NATIONAL MAP ACCURACY STANDARDS
FOR SALE BY U.S. GEOLOGICAL SURVEY
DENVER, COLORADO 80225, OR RESTON, VIRGINIA 22092
A FOLDER DESCRIBING TOPOGRAPHIC MAPS AND SYMBOLS IS AVAILABLE ON REQUEST

Revisions shown in purple compiled in cooperation with
State of Ohio agencies from aerial photographs taken
1961. This information not field checked
Map photoinspected 1976
No major culture or drainage changes observed

NAVARRE, OHIO
N4037.5-W8130.7.5
PHOTOINSPECTED 1976
1961
PHOTOREVISED 1971
AMS 4665 II NE—SERIES V852

