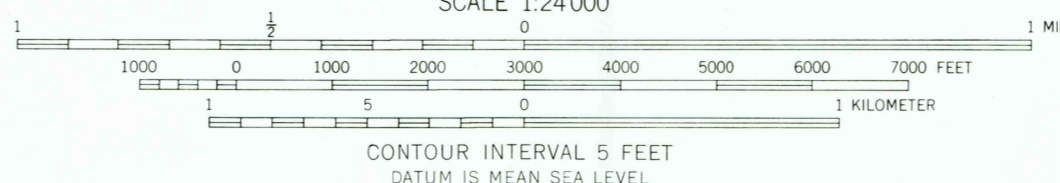
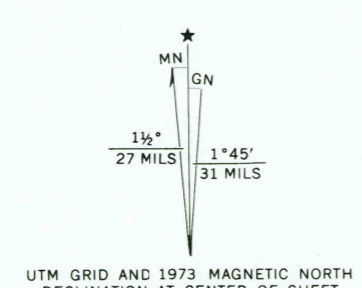
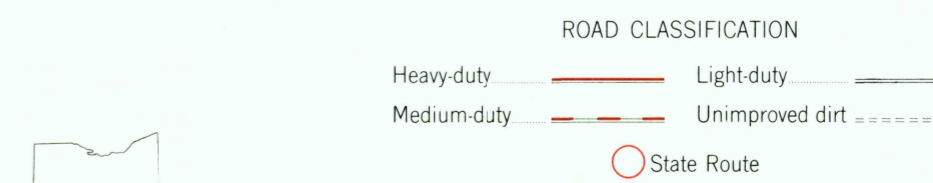


Mapped, edited, and published by the Geological Survey  
Control by USGS and USC&GS  
Topography by photogrammetric methods from aerial  
photographs taken 1959-60. Field checked 1961  
Polyconic projection. 1927 North American datum  
10,000-foot grid based on Ohio coordinate system, north zone  
1000-meter Universal Transverse Mercator grid ticks,  
zone 16, shown in blue  
Entire area lies within Congress Lands  
Land lines based on the First Principal Meridian  
Fine red dashed lines indicate selected fence and field lines where  
generally visible on aerial photographs. This information is unchecked  
Map photorevised 1984  
No major culture or drainage changes observed



CONTOUR INTERVAL 5 FEET  
DATUM IS MEAN SEA LEVEL



THIS MAP COMPLIES WITH NATIONAL MAP ACCURACY STANDARDS  
FOR SALE BY U.S. GEOLOGICAL SURVEY  
DENVER, COLORADO 80225, OR RESTON, VIRGINIA 22092  
A FOLDER DESCRIBING TOPOGRAPHIC MAPS AND SYMBOLS IS AVAILABLE ON REQUEST

Revisions shown in purple compiled in cooperation with  
State of Ohio agencies from aerial photographs taken  
1973. This information not field checked

NEW KNOXVILLE, OHIO  
N 4022 5-W 8415 / 7.5  
PHOTOINSPECTED 1984  
1961  
PHOTOREVISED 1973  
AMS 4164 IV NE-SERIES V852

RECEIVED  
U.S. GEOLOGICAL SURVEY  
JUL 2 1981  
REC'D FILE COPY