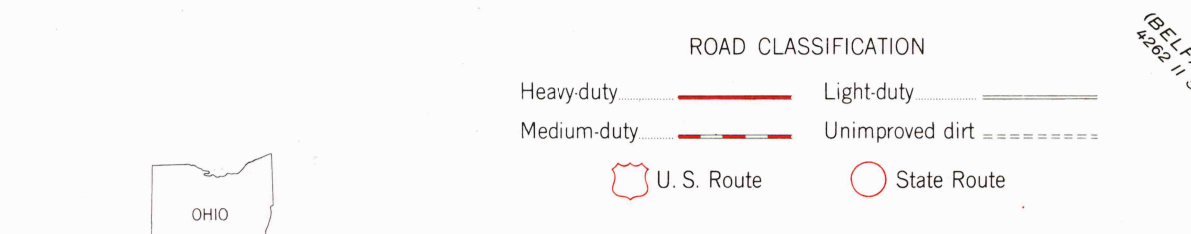
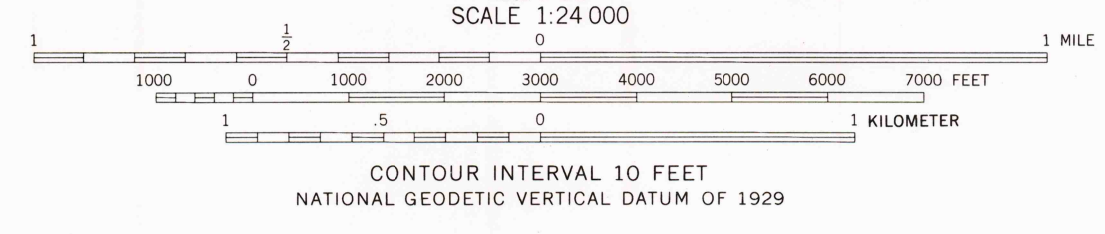
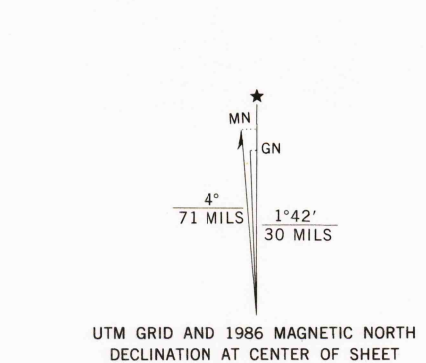


USGS AND HISTORICAL MAP  
MAR 09 1988  
REC'D FILE COPY

Mapped, edited, and published by the Geological Survey  
Control by USGS and NOS/NOAA  
Topography by photogrammetric methods from aerial photographs taken 1959. Field checked 1960  
Polyconic projection. 10,000-foot grid ticks based on Ohio coordinate system, south zone  
1000-meter Universal Transverse Mercator grid ticks, zone 17, shown in blue  
1927 North American Datum  
To place on the predicted North American Datum 1983 move the projection lines 4 meters south and 8 meters west as shown by dashed corner ticks  
Fine red dashed lines indicate selected fence and field lines where generally visible on aerial photographs. This information is unchecked  
Entire area lies within the Virginia Military District



THIS MAP COMPLIES WITH NATIONAL MAP ACCURACY STANDARDS FOR SALE BY U.S. GEOLOGICAL SURVEY  
DENVER, COLORADO 80225 OR RESTON, VIRGINIA 22092  
A FOLDER DESCRIBING TOPOGRAPHIC MAPS AND SYMBOLS IS AVAILABLE ON REQUEST

Revisions shown in purple and woodland compiled from aerial photographs taken 1984 and other sources. This information not field checked. Map edited 1986

NEW MARKET, OHIO  
39083-B6-TF-024  
1960  
PHOTOREVISED 1986  
DMA 4262 II NW-SERIES V852