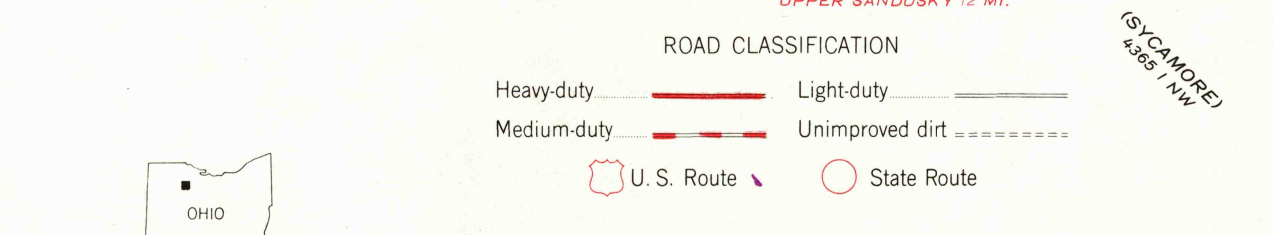
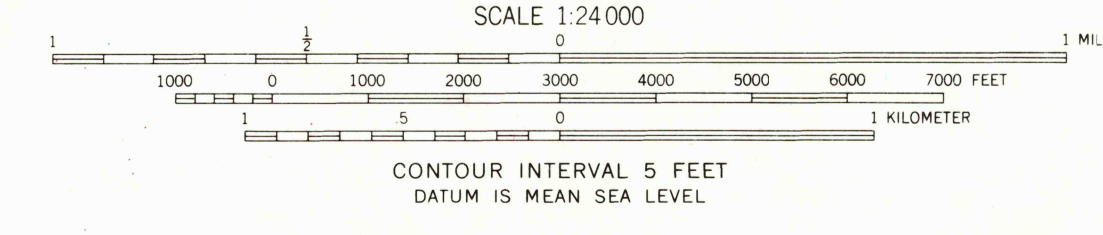
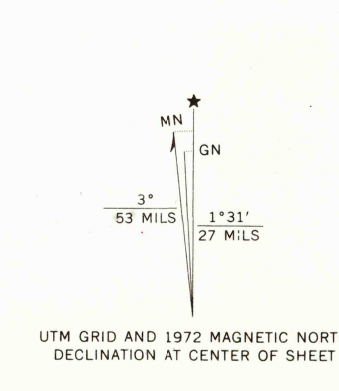


Mapped, edited, and published by the Geological Survey
 Control by USGS and USC&GS
 Topography from aerial photographs by photogrammetric methods
 Aerial photographs taken 1959. Field check 1960
 Polyconic projection. 1927 North American datum
 10,000-foot grid based on Ohio coordinate system, north zone
 1000-meter Universal Transverse Mercator grid ticks,
 zone 17, shown in blue
 Entire area lies within Congress Lands
 Land lines based on the First Principal Meridian
 Fine red dashed lines indicate selected fence and field lines where
 generally visible on aerial photographs. This information is unchecked



THIS MAP COMPLIES WITH NATIONAL MAP ACCURACY STANDARDS
 FOR SALE BY U.S. GEOLOGICAL SURVEY, WASHINGTON, D.C. 20242
 A FOLDER DESCRIBING TOPOGRAPHIC MAPS AND SYMBOLS IS AVAILABLE ON REQUEST

Revisions shown in purple compiled in cooperation with
 State of Ohio agencies from aerial photographs taken
 1972. This information not field checked

NEW RIEGEL, OHIO
 N4100—W8315/7.5
 1960
 PHOTO REVISSED 1972
 AMS 4366 III SE—SERIES V852