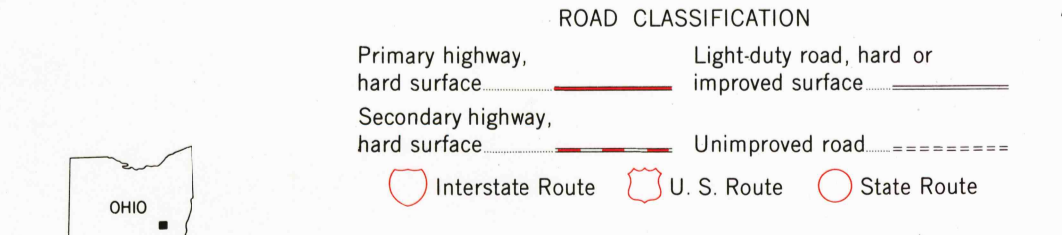
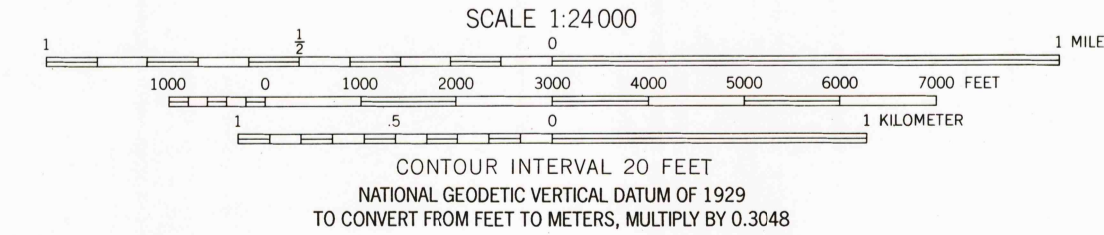
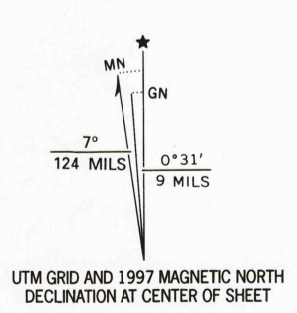




Produced by the United States Geological Survey
Topography compiled 1960. Planimetry derived from imagery taken
1972. Photosinspected using imagery dated 1994; no major culture
or drainage changes observed. Survey control current as of 1961
boundaries, other than corporate, verified 1997
North American Datum of 1927 (NAD 27). Projection and
10,000-foot ticks: Ohio coordinate system, south zone
(Lambert conformal conic)
1000-meter Universal Transverse Mercator grid, zone 17
North American Datum of 1983 (NAD 83) is shown by dashed
corner ticks. The values of the shift between NAD 27 and NAD 83
for 7.5-minute intersections are obtainable from National Geodetic
Survey NADCON software
Area north of Base Line lies within the United States Military District
Land lines based on the Base Line of the United States Military District
Area south of Base Line lies within Congress Lands east of the
Scioto River. Land Lines based on the Ohio River Sale
There may be private inholdings within the boundaries of
the National or State reservations shown on this map
Information shown in purple may not meet USGS content standards
and may conflict with previously mapped contours



THIS MAP COMPLIES WITH NATIONAL MAP ACCURACY STANDARDS
FOR SALE BY U.S. GEOLOGICAL SURVEY, P.O. BOX 25286, DENVER, COLORADO 80225
A FOLDER DESCRIBING TOPOGRAPHIC MAPS AND SYMBOLS IS AVAILABLE ON REQUEST

NORWICH, OHIO

1994
NIMA 4663 IV NE—SERIES V852

