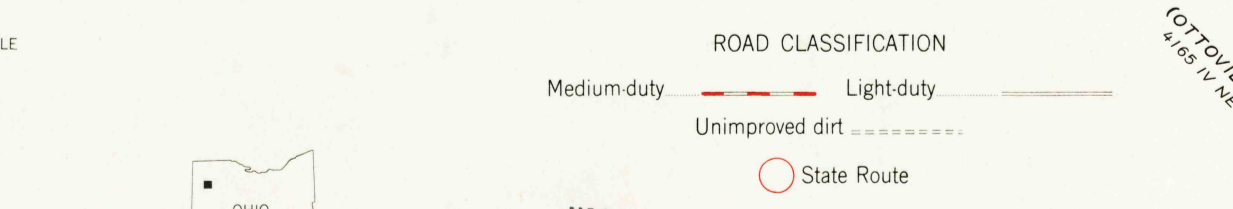
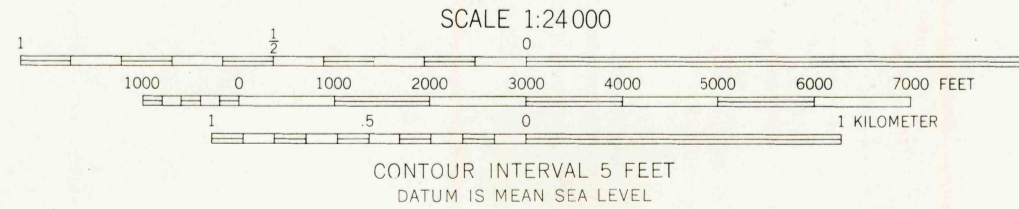
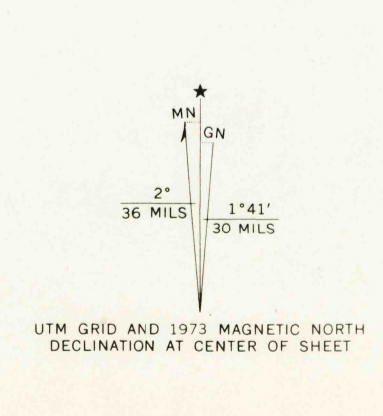


Mapped, edited, and published by the Geological Survey
Control by USGS and USC&GS
Culture and drainage in part compiled from aerial photographs taken 1959. Topography by planetable surveys 1960
Polyconic projection. 1927 North American datum
10,000-foot grid based on Ohio coordinate system, north zone
1000-meter Universal Transverse Mercator grid ticks, zone 16, shown in blue
Entire area lies within Congress Lands
Land lines based on the First Principal Meridian
Fine red dashed lines indicate selected fence and field lines where generally visible on aerial photographs. This information is unchecked



OHIO
QUADRANGLE LOCATION
USGS
HISTORICAL FILE
TOPOGRAPHIC DIVISION
OAKWOOD, OHIO
N4100—W8422.5/7.5
1960
PHOTOREVISED 1973
AMS 4166 III SW—SERIES V852
NOV 2 2 1973

THIS MAP COMPLIES WITH NATIONAL MAP ACCURACY STANDARDS FOR SALE BY U.S. GEOLOGICAL SURVEY, WASHINGTON, D.C. 20242
A FOLDER DESCRIBING TOPOGRAPHIC MAPS AND SYMBOLS IS AVAILABLE ON REQUEST

Revisions shown in purple compiled in cooperation with State of Ohio agencies from aerial photographs taken 1973. This information not field checked