

Mapped, edited, and published by the Geological Survey

Control by USGS and USC&GS

Topography by photogrammetric methods from aerial photographs taken 1960. Field checked 1961

Polyconic projection. 1927 North American datum

10,000-foot grids based on Ohio coordinate system, north and south zones

1000-meter Universal Transverse Mercator grid ticks, zone 16, shown in blue

Area south of the Greenville Treaty Line lies within the Miami River Survey

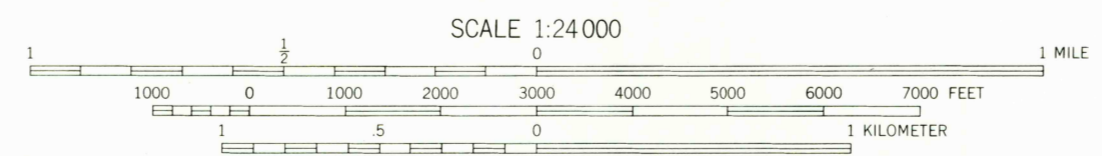
Land lines based on the Great Miami River Base

Area north of the Greenville Treaty Line lies within Congress Lands

Land lines based on the First Principal Meridian

Areas covered by dashed light-blue pattern are subject to controlled inundation to 938 feet by Lockington Dam



Fine red dashed lines indicate selected fence and field lines where generally visible on aerial photographs. This information is unchecked



CONTOUR INTERVAL 5 FEET

DATUM IS MEAN SEA LEVEL

THIS MAP COMPLIES WITH NATIONAL MAP ACCURACY STANDARDS
FOR SALE BY U.S. GEOLOGICAL SURVEY
DENVER, COLORADO 80225, OR RESTON, VIRGINIA 22092
A FOLDER DESCRIBING TOPOGRAPHIC MAPS AND SYMBOLS IS AVAILABLE ON REQUEST



OSGOOD, OHIO
SW/4 LORAMIE 15' QUADRANGLE
N 4015-W 8422-517.5
PHOTOINSPECTED 1984
1961

Map photoinspected 1984
No major culture or drainage changes observed