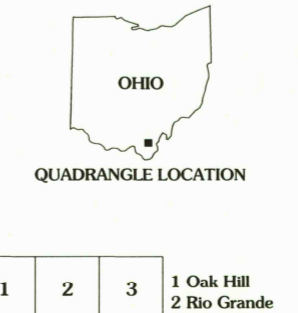
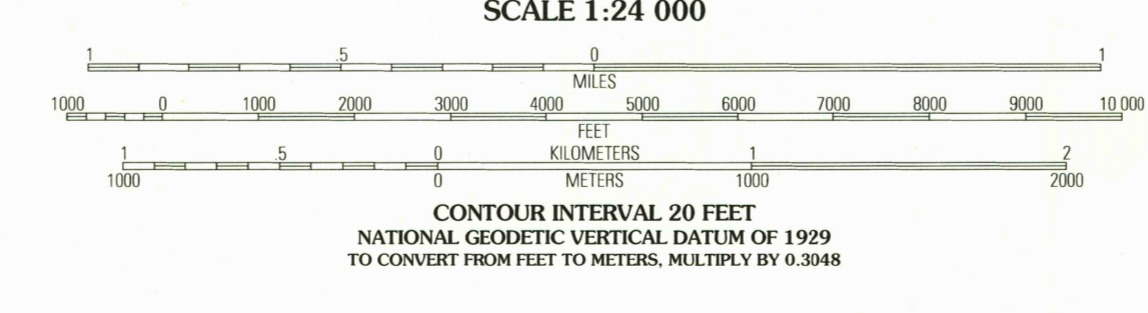
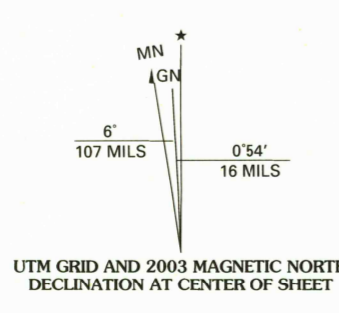


Produced by the United States Geological Survey 1990
Revision by USDA Forest Service 2002
Topography compiled 1960. Planimetry derived from imagery taken 2000 and other sources. Public Land Survey System and survey control current as of 2005. Boundaries current as of 2005.
North American Datum of 1927 (NAD 27). Projection and 10 000-foot ticks: Ohio coordinate system, south zone (Lambert conformal conic).
Blue 1000-meter Universal Transverse Mercator ticks, zone 17
North American Datum of 1983 (NAD 83) is shown by dashed corner ticks. The values of the shift between NAD 27 and NAD 83 for 7.5-minute intersections are obtainable from National Geodetic Survey NADCON software.
Non-National Forest System lands within the National Forest
Inholdings may exist in other National or State reservations.
This map is not a legal land line or ownership document. Public lands are subject to change and leasing, and may have access restrictions; check with local offices. Obtain permission before entering private lands.
Entire area lies within Congress Lands east of the Scioto River.
Land lines based on the Ohio River Base.



HIGHWAYS AND ROADS

Interstate	Primary highway
U. S.	Secondary highway
State	Light-duty road
County	Composition: Unspecified
National Forest, suitable for passenger cars	Paved
National Forest, suitable for high clearance vehicles	Gravel
National Forest Trail	Dirt
	Unimproved, 4 wheel drive
	Trail
	Gate: Barrier

1	2	3	1 Oak Hill
			2 Rio Grande
			3 Vinton
4	5	6	4 Gallia
			5 Rodney
			6 Sherritts
			7 Waterloo
6	7	8	8 Mercerville

ADJOINING 7.5' QUADRANGLES

USGS Library
Reston, VA
Topo Archive



JAN 27 2007



PATRIOT, OH
2002
38082-G4-TF-024
NGA 4561 IV SW-SERIES V852