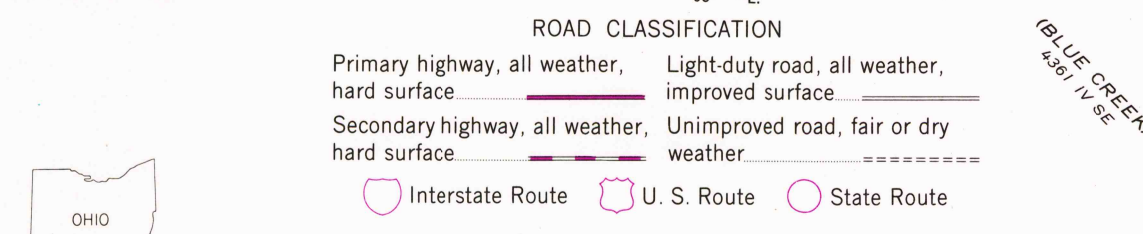
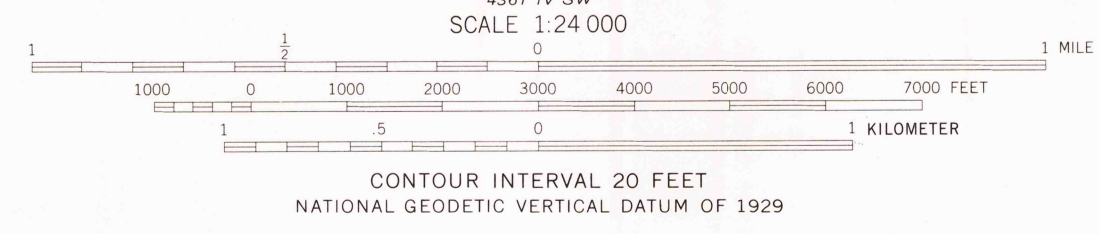
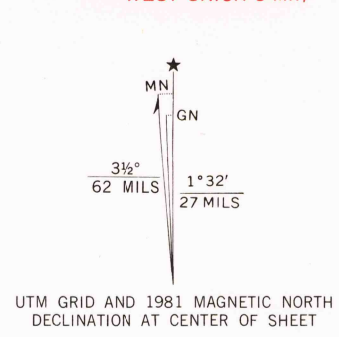




Mapped, edited, and published by the Geological Survey  
Control by USGS and NOS/NOAA  
Topography by photogrammetric methods from aerial photographs taken 1960. Field checked 1961  
Polyconic projection. 10,000-foot grid ticks based on Ohio coordinate system, south zone. 1000-meter Universal Transverse Mercator grid ticks, zone 17, shown in blue. 1927 North American Datum. To place on the predicted North American Datum 1983 move the projection lines 4 meters south and 9 meters west as shown by dashed corner ticks  
Fine red dashed lines indicate selected fence and field lines where generally visible on aerial photographs. This information is unchecked. Entire area lies within the Virginia Military District.  
There may be private inholdings within the boundaries of the National or State reservations shown on this map  
Revisions shown in purple and woodland compiled in cooperation with State of Ohio agencies from aerial photographs taken 1979 and other sources. This information not field checked. Map edited 1981



THIS MAP COMPLIES WITH NATIONAL MAP ACCURACY STANDARDS FOR SALE BY U.S. GEOLOGICAL SURVEY, RESTON, VIRGINIA 22092  
A FOLDER DESCRIBING TOPOGRAPHIC MAPS AND SYMBOLS IS AVAILABLE ON REQUEST

PEEBLES, OHIO  
N3852.5-W8322.5/7.5  
1961  
PHOTOREVISED 1981  
DMA 4361 IV NW-SERIES V852

APR 15 1982

RETURN TO:  
USGS AND HISTORICAL MAP ARCHIVES