
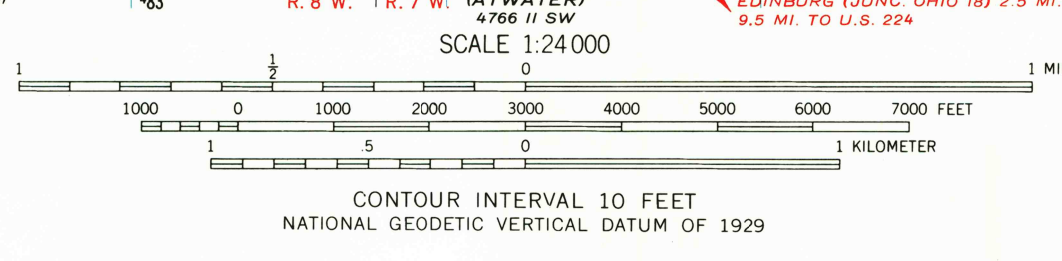
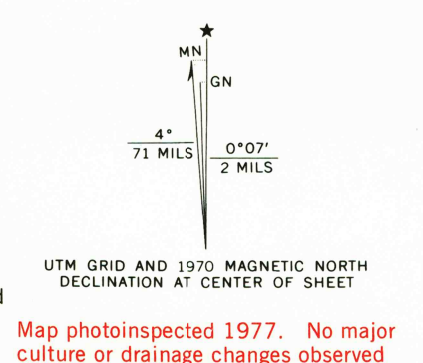


Mapped, edited, and published by the Geological Survey
Control by USGS and USC&GS
Topography by photogrammetric methods from aerial photographs taken 1952. Field checked 1960
Polyconic projection. 10,000-foot grid ticks based on Ohio coordinate system, north zone. 1000-meter Universal Transverse Mercator grid ticks, zone 17, shown in blue 1927 North American Datum. To place on the predicted North American Datum 1983 move the projection lines 2 meters south and 14 meters west as shown by dashed corner ticks
Fine red dashed lines indicate selected fence and field lines where generally visible on aerial photographs. This information is unchecked
Red tint indicates area in which only landmark buildings are shown
Entire area lies within the Connecticut Western Reserve. Land lines established by private subdivision of the Connecticut Western Reserve
There may be private inholdings within the boundaries of the National or State reservations shown on this map



USGS AND HISTORICAL MAP ARCHIVES
AUG 29 1996
REC'D FILE COPY

RAVENNA, OHIO
41081-B2-TF-024
PHOTOINSPECTED 1977
1960
PHOTOREVISED 1970
DMA 4766 II NW—SERIES V852

