

Mapped, edited, and published by the Geological Survey
Control by USGS and USC&GS

Topography by photogrammetric methods from aerial
photographs taken 1960. Field checked 1961

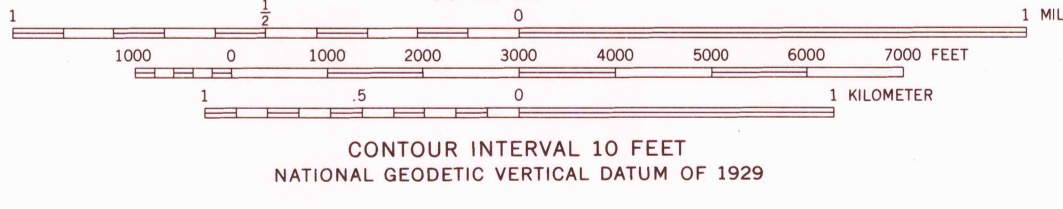
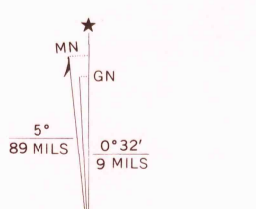
Polyconic projection. 1927 North American datum
10,000-foot grid based on Ohio coordinate system, north zone
1000-meter Universal Transverse Mercator grid ticks,
zone 17, shown in blue

Fine red dashed lines indicate selected fence and field lines where
generally visible on aerial photographs. This information is unchecked

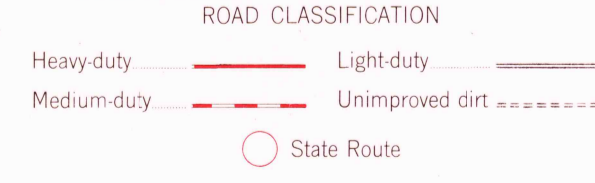
Red tint indicates area in which only landmark buildings are shown

Unlabeled wells are oil wells

Land lines within Connecticut Western Reserve established by private
subdivision. Land lines within Congress Lands north of Old Seven
Ranges based on the Ohio River Base



SCALE 1:24 000
CONTOUR INTERVAL 10 FEET
NATIONAL GEODETIC VERTICAL DATUM OF 1929



ROAD CLASSIFICATION
Heavy-duty Light-duty
Medium-duty Unimproved dirt

State Route



Revisions shown in purple compiled in cooperation with
State of Ohio agencies from aerial photographs taken
1976. Map edited 1978. This information not field checked

Purple tint indicates extension of urban areas

USGS
Historical File
Topographic Division
RITTMAN, OHIO
N4052.5-W8145.7.5

1961
PHOTOVISED 1978
AMS 4665 IV NE-SERIES V852

SEP 19 1978

2650