
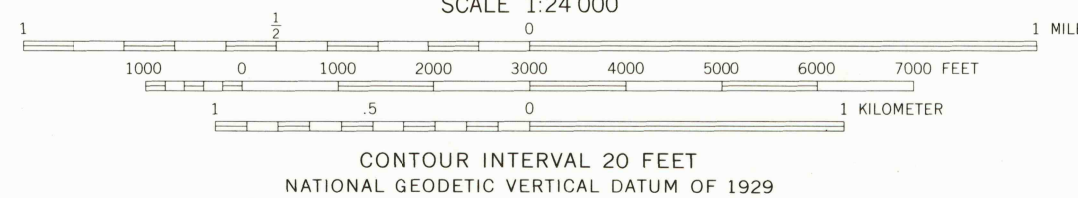
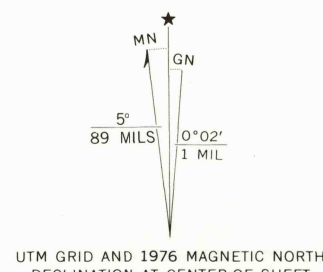




Mapped, edited, and published by the Geological Survey  
Control by USGS, USC&GS, and USCE  
Topography from aerial photographs by photogrammetric methods  
Aerial photographs taken 1958. Field check 1960  
Polyconic projection. 1927 North American datum  
10,000-foot grid based on Ohio coordinate system, south zone  
1000-meter Universal Transverse Mercator grid ticks,  
zone 17, shown in blue  
Fine red dashed lines indicate selected fence and field lines where  
generally visible on aerial photographs. This information is unchecked  
The state boundary as shown represents the approximate position of the  
low water line as determined from U. S. Corps of Engineers Ohio  
River charts, surveyed 1913, and supplementary information  
Ohio area lies within the Old Seven Ranges  
Land lines based on the Ohio River Base



ROAD CLASSIFICATION  
Heavy-duty ——— Light-duty ———  
Medium-duty ——— Unimproved dirt - - - - -  
State Route ○

ROUND BOTTOM, OHIO-W. VA. JUL 05 1978  
N3937.5-W8052.5/7.5  
1960  
PHOTOREVISED 1972 AND 1976  
AMS 4863 III NW—SERIES V852

THIS MAP COMPLIES WITH NATIONAL MAP ACCURACY STANDARDS  
FOR SALE BY U. S. GEOLOGICAL SURVEY, RESTON, VIRGINIA 22092  
A FOLDER DESCRIBING TOPOGRAPHIC MAPS AND SYMBOLS IS AVAILABLE ON REQUEST

Revisions shown in purple compiled in cooperation with  
States of Ohio and West Virginia agencies from aerial  
photographs taken 1972 and 1976. This information  
not field checked  
National forest boundaries represent proclamation lines  
and do not necessarily imply Federal jurisdiction