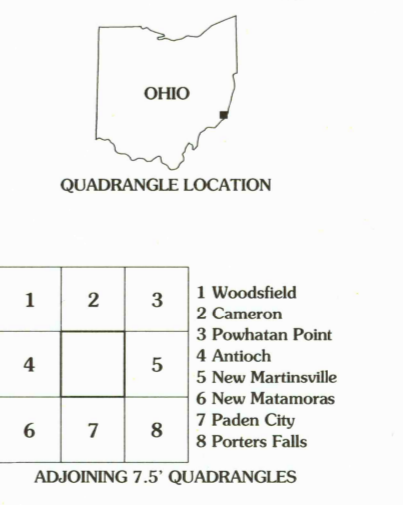
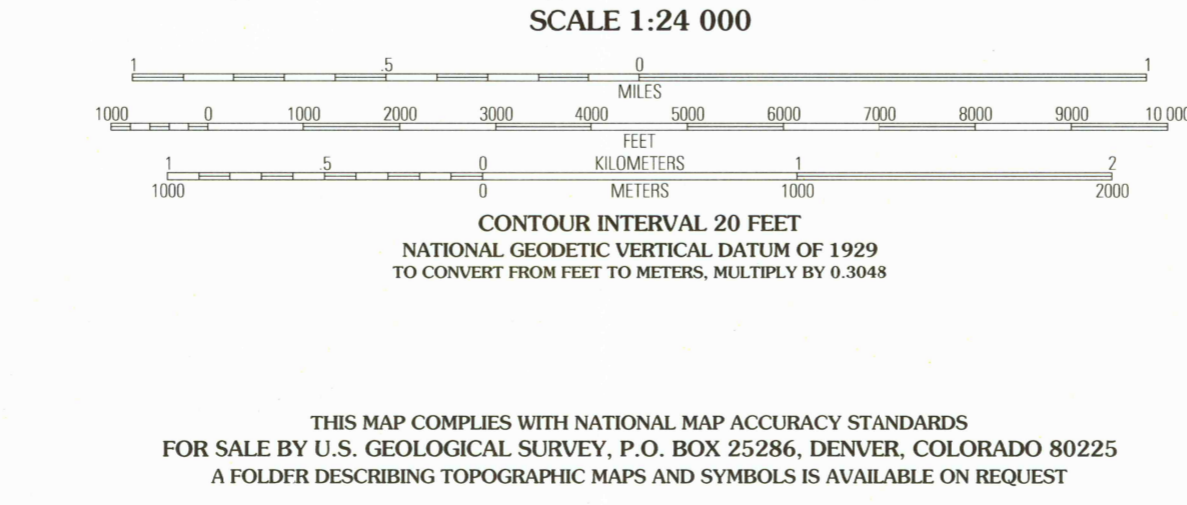



Produced by the United States Geological Survey 1994
Revision by USDA Forest Service 2002
Topography compiled 1958. Planimetry derived from imagery taken 2000 and other sources. Public Land Survey System and survey control current as of 2005. Boundaries current as of 2005.
North American Datum of 1927 (NAD 27). Projection: Ohio coordinate system, south zone (Lambert conformal conic). 10 000-foot ticks. Ohio Coordinate system, south zone and West Virginia coordinate system, north zone Blue 1000-meter Universal Transverse Mercator ticks, zone 17
North American Datum of 1983 (NAD 83) is shown by dashed corner ticks. The values of the shift between NAD 27 and NAD 83 for 7.5-minute intersections are obtainable from National Geodetic Survey NADCON software.
Non-National Forest System lands within the National Forest. Inholdings may exist in other National or State reservations.
This map is not a legal document. Public lands are subject to change and leasing, and may have access restrictions; check with appropriate offices. Obtain permission before entering private lands. Ohio area lies within the Old Seven Ranges.
Land lines based on the Ohio River Base



HIGHWAYS AND ROADS

Interstate		Primary highway	
U. S.		Secondary highway	
State		Light-duty road	
County		Composition: Unspecified	
National Forest, suitable for passenger cars		Paved	
National Forest, suitable for high clearance vehicles		Gravel	
National Forest Trail		Dirt	
		Unimproved: 4 wheel drive	
		Trail	
		Gate; Barrier	

ROUND BOTTOM, OH-WV
2002
39080-F8-TF-024
NGA 4863 III NW-SERIES V852

USGS Library
Reston, VA.
Topo Archive



JAN 27 2007



3 1818 00531633 0