

Mapped, edited and published by the Geological Survey

Control by USGS and USC&GS

Topography by photogrammetric methods from aerial photographs taken 1960. Field checked 1961

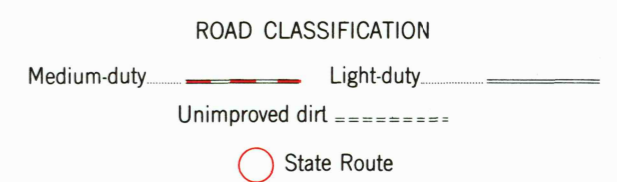
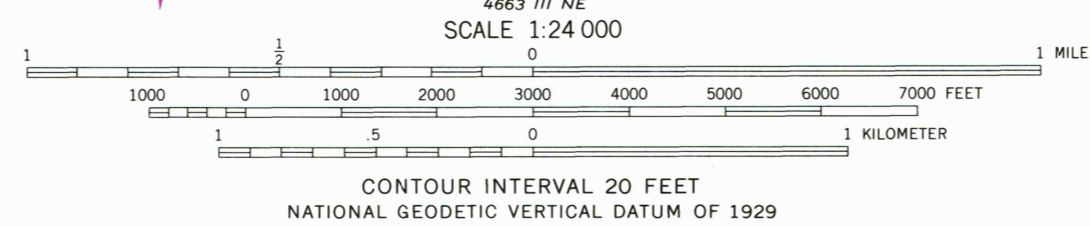
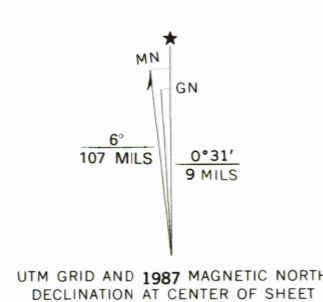
Polyconic projection. 1927 North American datum  
10,000-foot grid based on Ohio coordinate system, south zone  
1000-meter Universal Transverse Mercator grid ticks, zone 17, shown in blue

Entire area lies within Congress Lands east of the Scioto River  
Land lines based on the Ohio River Base Line

All wells shown are oil wells

To place on the predicted North American Datum 1983,  
move the projection lines 4 meters south and  
13 meters west as shown by dashed corner ticks

There may be private inholdings within the boundaries of  
the National or State reservations shown on this map



THIS MAP COMPLIES WITH NATIONAL MAP ACCURACY STANDARDS  
FOR SALE BY U. S. GEOLOGICAL SURVEY, DENVER, COLORADO 80225, OR RESTON, VIRGINIA 22092  
A FOLDER DESCRIBING TOPOGRAPHIC MAPS AND SYMBOLS IS AVAILABLE ON REQUEST

Revisions shown in purple compiled in cooperation with  
State of Ohio agencies from aerial photographs taken 1984  
This information not field checked. Map edited 1987

RURALDALE, OHIO  
39081-G7-TF-024  
1961  
PHOTOREVISED 1987  
DMA 4663 IV SE-SERIES V852

