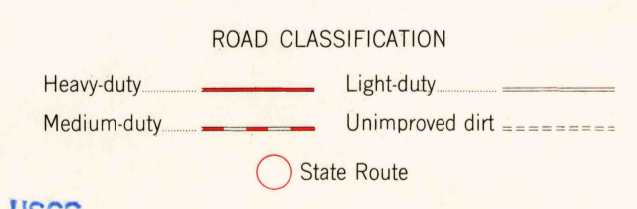
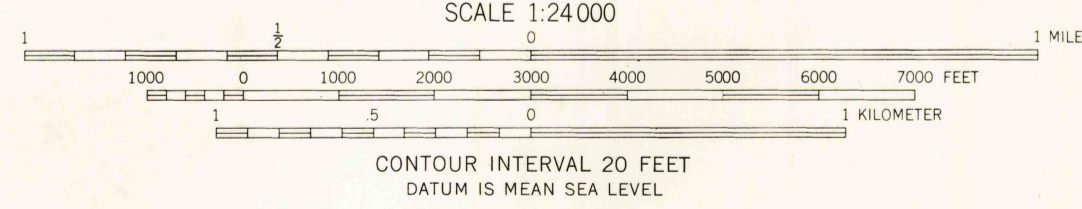
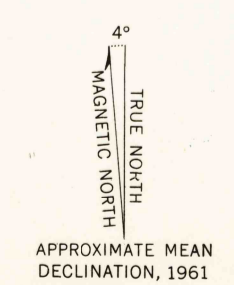


Mapped, edited, and published by the Geological Survey
Control by USGS and USC&GS
Topography by photogrammetric methods from aerial photographs taken 1960. Field checked 1961
Polyconic projection. 1927 North American datum
10,000-foot grid based on Ohio coordinate system, north zone
1000-meter Universal Transverse Mercator grid ticks, zone 17, shown in blue
Entire area lies within the Old Seven Ranges
Land lines based on the Ohio River Base
Areas covered by dashed light-blue pattern are subject to controlled inundation
Fine red dashed lines indicate selected fence and field lines where generally visible on aerial photographs. This information is unchecked



USGS
Historical Files
Topographic Division
FILE COPY
TOPOGRAPHIC DIVISION

SCIO, OHIO
NE 1/4 SCIO 15' QUADRANGLE
N 4022.5 - W 8100/7.5
1961

MAY - 8 1963

2430