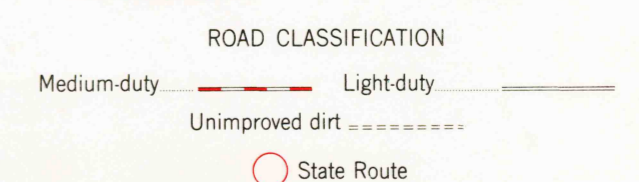
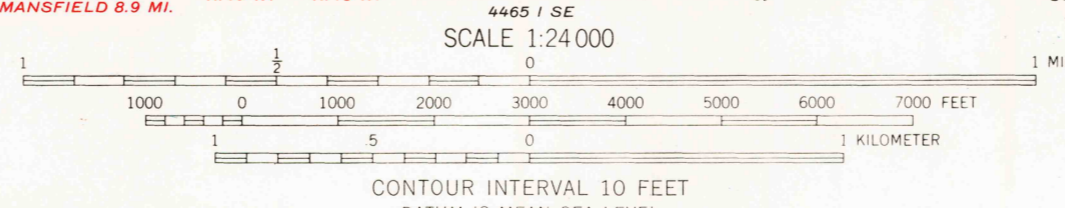
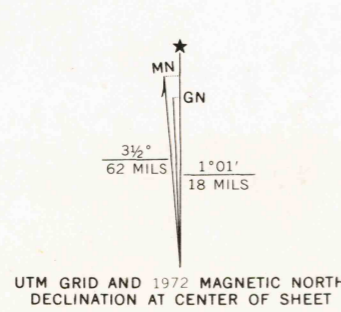


Mapped, edited, and published by the Geological Survey  
Control by USGS and USC&GS

Topography from aerial photographs by photogrammetric methods  
Aerial photographs taken 1959. Field check 1960  
Polyconic projection. 1927 North American datum  
10,000-foot grid based on Ohio coordinate system, north zone  
1000-meter Universal Transverse Mercator grid ticks,  
zone 17, shown in blue  
Land lines within Congress Lands North of Old Seven Ranges  
based on Ohio River Base. Land lines within Connecticut  
Western Reserve established by private subdivision  
Areas covered by dashed light-blue pattern are subject  
to controlled inundation to 1020 feet  
Fine red dashed lines indicate selected fence and field lines where  
generally visible on aerial photographs. This information is unchecked



THIS MAP COMPLIES WITH NATIONAL MAP ACCURACY STANDARDS  
FOR SALE BY U.S. GEOLOGICAL SURVEY, WASHINGTON, D. C. 20242  
A FOLDER DESCRIBING TOPOGRAPHIC MAPS AND SYMBOLS IS AVAILABLE ON REQUEST

Revisions shown in purple compiled in cooperation with  
State of Ohio agencies from aerial photographs taken  
1972. This information not field checked

USGS  
HISTORICAL FILE  
TOPOGRAPHIC DIVISION

SHILOH, OHIO  
N4052.5-W8230.75  
1960  
PHOTOREVISED 1972  
AMS 4465 1 NE-SERIES V852

MAY 21 1973

2785