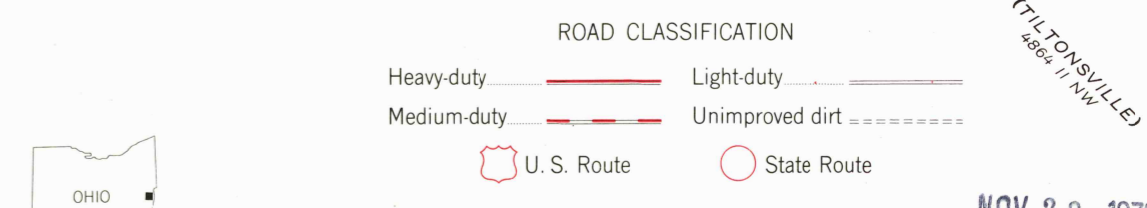
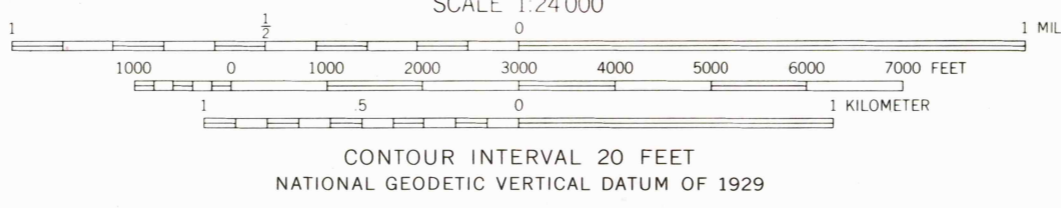
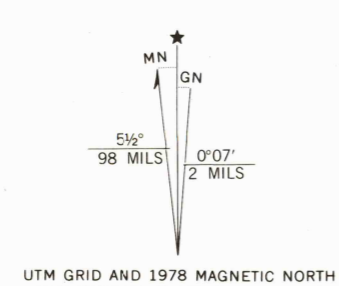


Mapped, edited, and published by the Geological Survey  
Control by USGS and USC&GS  
Topography from aerial photographs by photogrammetric methods  
Aerial photographs taken 1958. Field check 1960  
Polyconic projection. 1927 North American datum  
10,000-foot base on Ohio coordinate system, north zone  
1000-meter Universal Transverse Mercator grid ticks,  
zone 17, shown in blue  
Fine red dashed lines indicate selected fence and field lines where  
generally visible on aerial photographs. This information is unchecked  
Entire area lies within the Old Seven Ranges  
Land lines based on the Ohio River Base  
Areas bounded by dashed purple lines and printed with  
disturbed surface pattern represent reclaimed mining areas



THIS MAP COMPLIES WITH NATIONAL MAP ACCURACY STANDARDS  
FOR SALE BY U.S. GEOLOGICAL SURVEY, RESTON, VIRGINIA 22092  
A FOLDER DESCRIBING TOPOGRAPHIC MAPS AND SYMBOLS IS AVAILABLE ON REQUEST

Revisions shown in purple compiled in cooperation with  
State of Ohio agencies from aerial photographs taken  
1972 and 1976. Map edited 1978  
This information not field checked

USGS  
Historical File  
Topographic Division

SMITHFIELD, OHIO  
N4015-W8045/7.5

1960  
PHOTOREVISED 1972 AND 1978  
AMS 4864 IV SE—SERIES V852

NOV 28 1978

2575